



THE ANCIENT MONUMENTS AND ARCHAEOLOGICAL AREAS ACT 1979 3706
ENTRY IN THE SCHEDULE OF MONUMENTS

The monument known as Ledaig House, cairn SE of comprises a cairn of the Neolithic or Bronze Age, built some time between 4000 and 1000 BC. It is visible as a grass-grown mound measuring 18.3m NE-SW by 14.6m transversely and stands over 1m high. The mound is roughly circular, although it has been truncated on its NW and SW edges by later developments. Large boulders are evident in places just beneath the turf and at the edges of the cairn. The cairn stands at around 10m above sea level within a private garden. The area to be scheduled is irregular on plan. It extends up to but does not include the public road (the A828) along the SW edge, and is delimited by the garden boundaries along the NW and SE sides. On the NE side, the scheduled area extends 2m beyond the visible remains of the cairn. The scheduling includes the remains described above and an area around them within which evidence relating to the monument's construction, use and abandonment may survive. The scheduling excludes the above-ground elements of the hydro-electricity pole and the post-and-wire fences to allow for their maintenance. The monument, which lies in the Parish of Ardchattan and Muckairn and the County of Argyll as shown in red on the Plan annexed and executed as relative hereto

 is hereby included in the Schedule of Monuments appearing to the Scottish Ministers to be of national importance compiled and maintained by them under section 1(1) of the Ancient Monuments and Archaeological Areas Act 1979.

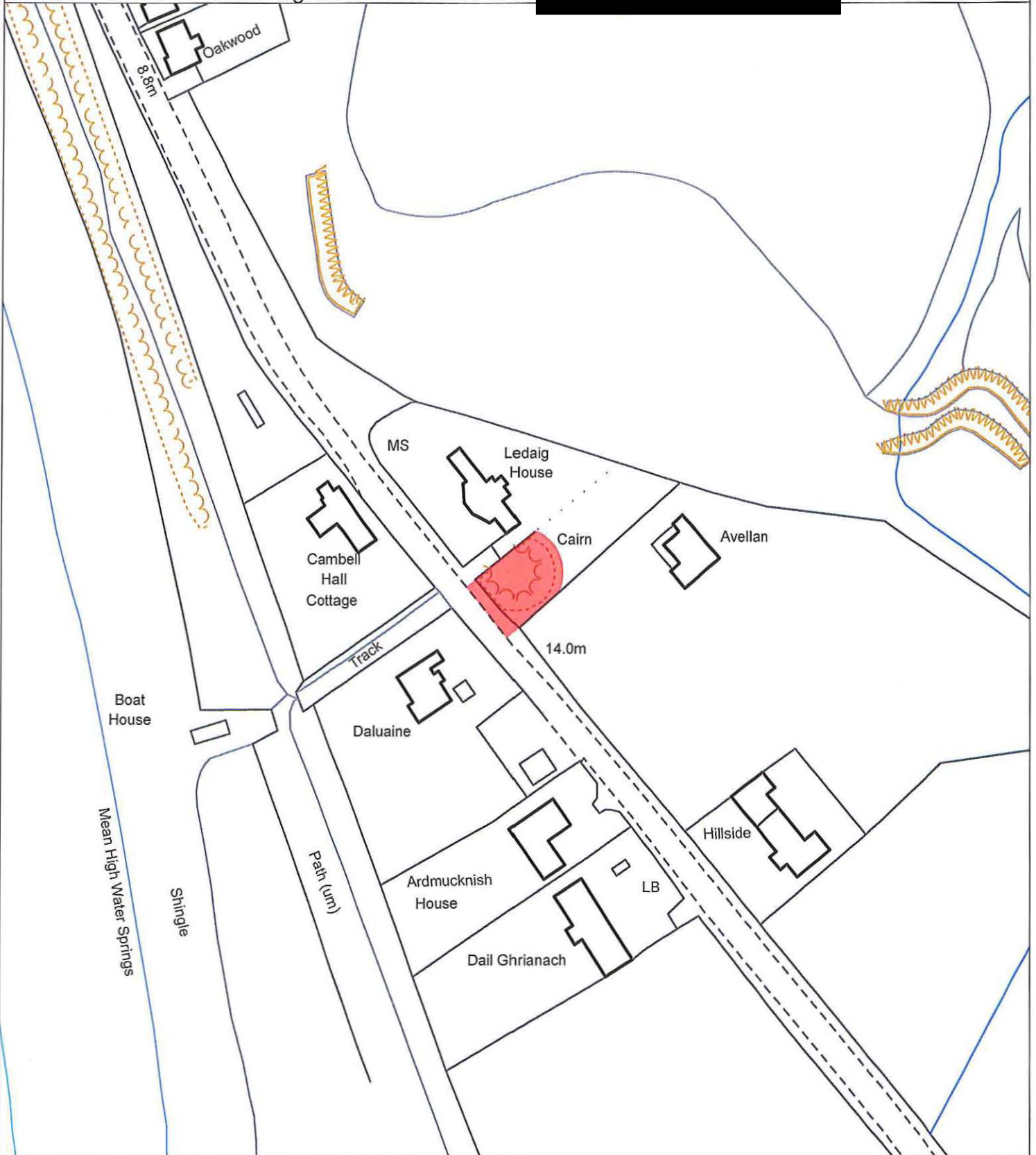

Subscribed by Olwyn Owen, Head of Scheduling, Marine and Battlefields with Historic Scotland, being an officer of the Scottish Ministers at Edinburgh on the ^{7th} day of ^{February} Two thousand and thirteen, before this witness Christine Kelly, of Longmore House, Salisbury Place, Edinburgh.

 Head of Scheduling, Marine and Battlefields

 Witness

This is the plan referred to in the entry in the Schedule affecting:
Ledaig House, cairn 20m SE of

dated: 7 / 2 / 13 and is signed as relative thereto.



Index No: 3706

Ledaig House, cairn 20m SE of

Ardchattan and Muckairn Parish

Scheduled Area 



Mapsheet(s):
NM93NW

Scale: 1:1,250



This map is reproduced from Ordnance Survey material with the permission of Ordnance Survey on behalf of the Controller of Her Majesty's Stationery Office © Crown copyright. Unauthorised reproduction infringes Crown copyright and may lead to prosecution or civil proceedings. Historic Scotland Licence No. 100017509 [2011].

THE ANCIENT MONUMENTS AND
ARCHAEOLOGICAL AREAS ACT 1979

Entry in the Schedule of Monuments

2013

Re: The Monument known as
Ledaig House, cairn SE of

in the Parish of Ardchattan and Muckairn
and
County of Argyll

Search Sheet No: 6826

Historic Scotland
Longmore House
Salisbury Place
Edinburgh