


3614/2

THE ANCIENT MONUMENTS AND ARCHAEOLOGICAL AREAS ACT 1979
AMENDED ENTRY IN THE SCHEDULE OF MONUMENTS

The entry in the Schedule of monuments appearing to the Secretary of State for Scotland to be of national importance compiled and maintained by him under Section 1(1) of the above Act in respect of the monument formerly known as Caledonian Canal, flight of five locks at Fort Augustus and now to be known as Caledonian Canal, Fort Augustus to Loch Ness, dated 7 April 1975 and recorded in the Division of the General Register of Sasines for the County of Inverness on 19 May 1975 is hereby in accordance with the provisions of section 1(5) of the above Act amended to describe the area of the scheduled monument as including all the canal in water and the strip of ground extending up to 20m from the water on either side and containing the towpaths and embankments and any associated capstans, bollards, mooring hooks, mile posts, weirs and overflows. The scheduled area includes the flight of five locks and the lighthouse but excludes the modern lock gates and their hydraulic control gear, the road swing bridge, all modern moorings, pontoons, piers, slipways, walls and fences, power cables, lampposts and other street furniture as shown delineated in red on the plan annexed and executed as relative hereto.

Given under the Seal of the Secretary of State for Scotland



Assistant Secretary

Date 30 August 1996

Historic Scotland
Longmore House
Salisbury Place
EDINBURGH
EH9 1SH

Register on behalf of the Secretary of State for Scotland in the Register of the County of Inverness.



Solicitor, Edinburgh, Agent

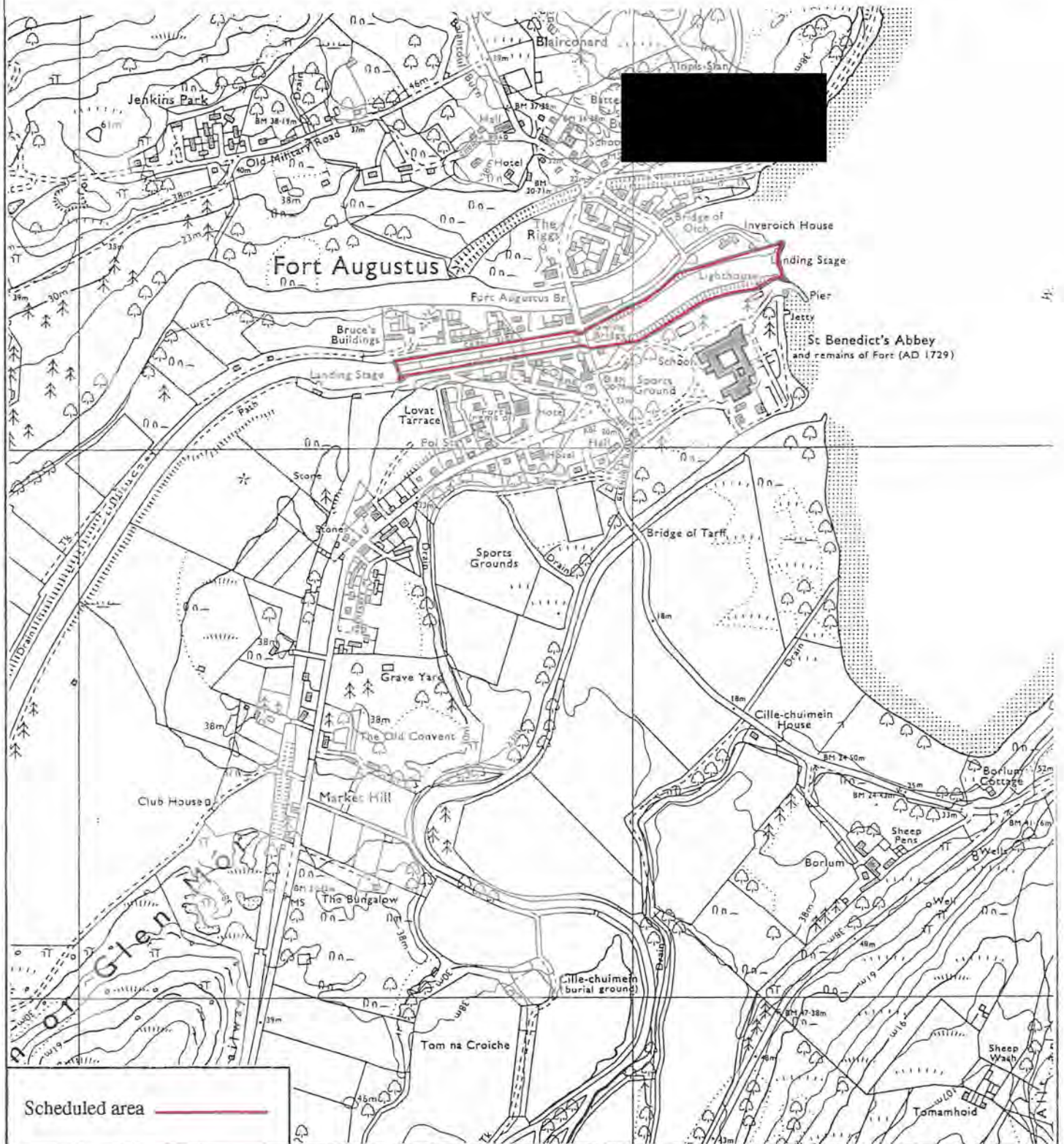
MFA02963

REGISTERS OF SCOTLAND
GENERAL REGISTER OF SASINES
COUNTY OF INVERNESS
FICHE 379 FRAME 33
PRESENTED & RECORDED ON - 8 JUL 1997

19797 379

33

This is the plan referred to in the amended entry in the Schedule affecting Caledonian Canal, Fort Augustus to Loch Ness, dated 30 August 1996 and is signed as relative thereto.



<p>Caledonian Canal, Fort Augustus to Loch Ness</p> <p>Boleskine and Abertarff Parish</p>	<p style="text-align: center;"> N </p> <p style="text-align: center;">Sheet: NH30NE</p>	<p style="text-align: right;">Scale 1:10,000</p> <p style="text-align: center;"> </p> <p style="text-align: center;">© Crown copyright reserved</p>
---	--	--

INV

THE ANCIENT MONUMENTS AND
ARCHAEOLOGICAL AREAS ACT 1979

1115 ^{252/}324

Amended Entry in the Schedule of
Monuments



1996

Re: The Monument known as Caledonian
Canal, Fort Augustus to Loch Ness

in the Parish of Boleskine and Abertarff and
County of Inverness

~~28~~
28

Search Sheet No:

Solicitor
to the Secretary of State
for Scotland
Victoria Quay
Edinburgh


COUNTY OF INVERNESS.

Book 1383 Folio 246

Presented and Recorded on 19th May 1975



THE ANCIENT MONUMENTS ACTS 1913 AND 1931



situated in the Parish of Boleskine and Abertarff and
County of Inverness

In accordance with the provisions of Section 6 of the Ancient Monuments Act, 1931, as read with the Transfer of Functions (Scottish Royal Parks and Ancient Monuments) Order, 1969, the Secretary of State hereby gives notice that it is his intention to include the Monument above specified in a list of monuments to be published by him under Section 12 of the Ancient Monuments Consolidation and Amendment Act, 1913.

Given under the Seal of the Secretary of State for Scotland



Assistant Secretary

SCOTTISH DEVELOPMENT DEPARTMENT,
(ANCIENT MONUMENTS),
ARGYLE HOUSE,
3, LADY LAWSON STREET,
EDINBURGH, EH3 9SD.
7 April 1975.

I, Alexander McIntosh Thomson, Principal, being an officer duly authorised by the Secretary of State in that behalf hereby certify that the notice of which the foregoing is a duplicate together with a copy of the plan annexed and signed as relative hereto was served on the before named



by posting on the seventh day of April 1975 between the hours of 10 o'clock and 11 o'clock fore noon at the Tollcross Post Office, Edinburgh, a copy of the same to them by recorded delivery service addressed as follows:-



SM OF DOLESKINE AND ABERTARFF
PLAN NH 3609 & PLAN NH 3709

River Oich

Caledonian Canal

is the plan referred to in my Copy Note of Service of Notice affecting Colerston Canal, subject of five locks.
Fort Augustus, Doleiskine, and Abertarff
written on 7 April 1975 and is signed as
[redacted] native thereto.



CROWN COPYRIGHT RESERVED

Metres 0 10 20
Links 100 0

Inverness

BY POST
19 MAY 1975
10-10-30
1596
DE £3.00

CERTIFICATE

of

SERVICE OF NOTICE

by

**THE
SECRETARY OF STATE
FOR SCOTLAND**

under

**THE ANCIENT
MONUMENTS ACTS**

14 1975

File Ref 80-27030/1A

Affecting Flight of Five
Locks, Caledonian Canal,
Fort Augustus, Inverness

Solicitor
to
the Secretary of State for Scotland,
1 Lauriston Street,
Edinburgh, E8 9DH.

**SOLICITOR
TO
THE SECRETARY OF STATE
FOR SCOTLAND**