

THE ANCIENT MONUMENTS AND
ARCHAEOLOGICAL AREAS ACT 1979

Entry in the Schedule of Monuments

1995

Re: The Monument known as
Monktonhall Junction, Roman camps and
prehistoric settlement

in the Parish of Inveresk and
County of Midlothian

Search Sheet No: 112564 and
113051

Solicitor
to the
Secretary of State
for Scotland
New St Andrew's House
Edinburgh

MFA06441

9

Mid
CM


26 APR 1995
116187

DE 22-23

MF


1141
113051 278
112564 235

113051



THE ANCIENT MONUMENTS AND ARCHAEOLOGICAL AREAS ACT 1979
ENTRY IN THE SCHEDULE OF MONUMENTS

The monument known as Monktonhall Junction, Roman camps and prehistoric settlement comprises the remains of a series of Roman temporary camps and prehistoric settlement remains represented by cropmarks visible on oblique aerial photographs. The area to be scheduled encompasses the visible features and an area around them in which associated settlement and other remains may be expected to survive. It is divided into three irregular parts separated by modern road corridors. The S part has maximum dimensions of 120m ENE-WSW by 60m, the W part 450m NW-SE by 270m and the E part 570m WNW-ESE by 270m. The monument, which lies in the Parish of Inveresk and the County of Midlothian as shown outlined in red on the Plan annexed and executed as relative hereto and which forms



is hereby included in the Schedule of Monuments appearing to the Secretary of State for Scotland to be of national importance compiled and maintained by him under section 1(1) of the Ancient Monuments and Archaeological Areas Act 1979.


Given under the Seal of the Secretary of State for Scotland.



Assistant Secretary
Date 21 FEBRUARY 1995

Historic Scotland
Longmore House
Salisbury Place
EDINBURGH
EH9 1SH

Register on behalf of the Secretary of State for Scotland in the Register of the County of Midlothian.



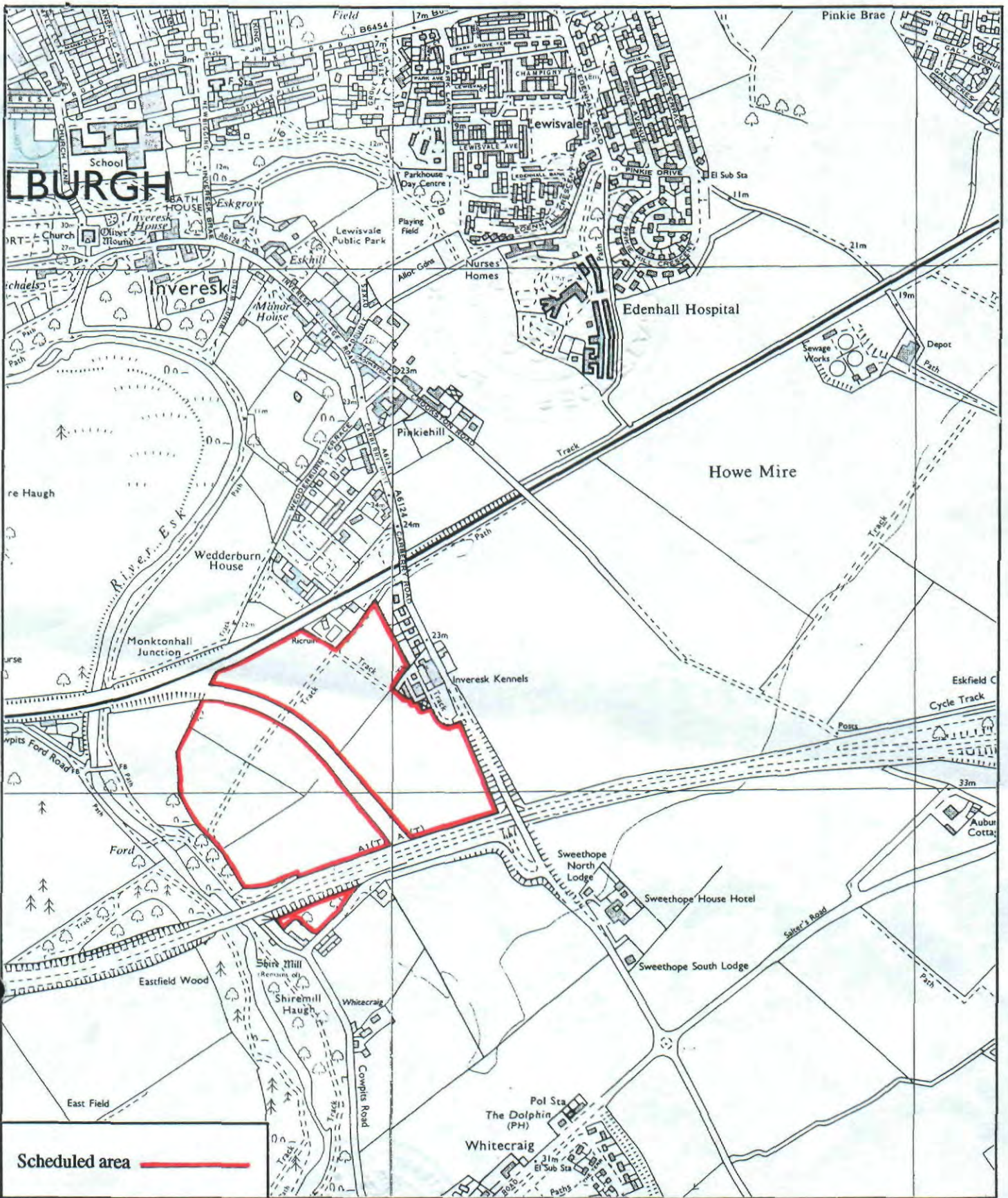
Solicitor, Edinburgh, Agent

MFA06341

MID 95 10 04

REGISTERS OF SCOTLAND
GENERAL REGISTER OF SASINES
COUNTY OF MIDLOTHIAN
Fiche1004..... Frame 6
Presented and Recorded on 24 APR 1995

6



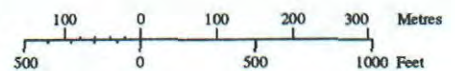
Monktonhall Junction, Roman camps and prehistoric settlement

Inveresk Parish



Sheet: NT 37 SW
& NT 37 SE

Scale 1:10,000



© Crown copyright reserved