

CTH

15 AUG 2000
YEARLY RUNNING NO. 3

THE ANCIENT MONUMENTS AND
ARCHAEOLOGICAL AREAS ACT 1979

Amended Entry in the Schedule of
Monuments

2000

Re: The Monument known as Tulach Bad a'
Choilich, hut circles, settlement and cairns
400m ENE of

in the Parish of Latheron and
County of Caithness

Search Sheet No: 79


Historic Scotland
Longmore House
Salisbury Place
Edinburgh

MFA06087

THE ANCIENT MONUMENTS AND ARCHAEOLOGICAL AREAS ACT 1979
AMENDED ENTRY IN THE SCHEDULE OF MONUMENTS


The entry in the Schedule of monuments appearing to the Scottish Ministers to be of national importance compiled and maintained by them under section 1(1) of the above Act in respect of the monument formerly known as Tulach Bad a Choilich, hut circles 450m NE of, Berriedale Water, dated 19 August and recorded in the Division of the General Register of Sasines for the County of Caithness on 7 October both in the year 1974 and now to be known as Tulach Bad a' Choilich, hut circles, settlement and cairns 400m ENE of is hereby in accordance with the provisions of section 1(5) of the above Act amended to describe the area of the scheduled monument as measuring a maximum of 420m NW-SE by 320m NNE-SSW, to include all of the features mentioned above and an area between and around them in which evidence relating to their construction and use is likely to survive as shown delineated in red on the plan annexed and executed as relative hereto.

Subscribed by Frank James Lawrie, Director of Heritage Policy with Historic Scotland, being an officer of the Scottish Ministers at Edinburgh on the 10th day of May Two thousand, before this witness Lesley Macdonald, of Longmore House, Salisbury Place, Edinburgh.



Director of Heritage Policy

Register on behalf of the Scottish Ministers in the Register of the County of Caithness.

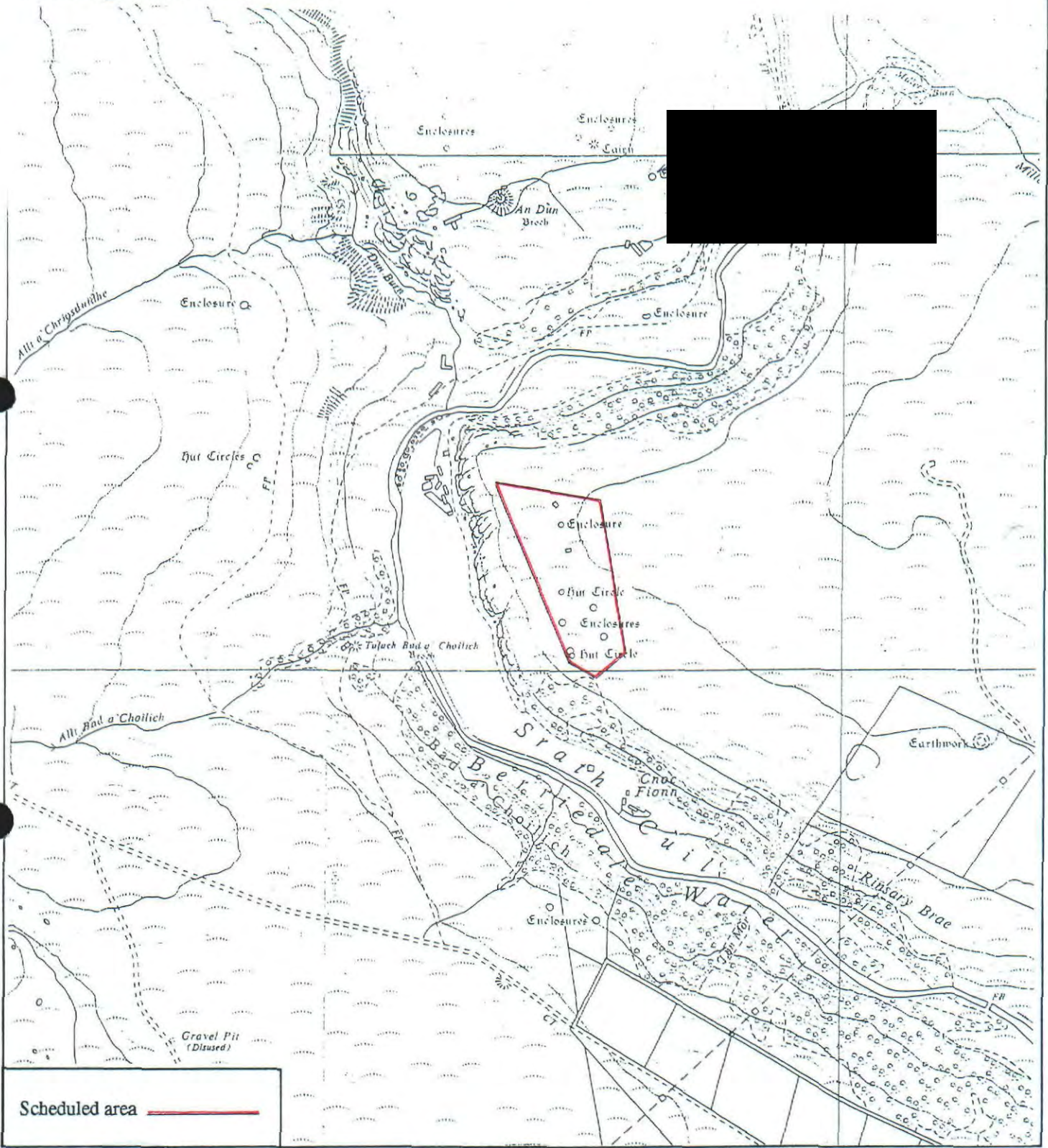


Historic Scotland

MFA06387

REGISTERS OF SCOTLAND
GENERAL COUNTY OF SASINES
COUNTY OF CAITHNESS
FICHE 105 FRAME 1
PRESENTED AND RECORDED ON 15 AUG 2000

This is the plan referred to in the amended entry in the Schedule affecting, **Tulach Bad a' Choilich, hut circles, settlement and cairns 400m ENE of** dated 10 May 2000 and is signed as relative thereto.



Tulach Bad a' Choilich, hut circles, settlement and cairns 400m ENE of
Latheron Parish

↑
N
 Sheet: ND12SW

Scale 1:10,560
 500 0 100 200 300 Metres
 500 0 500 1000 Feet
 © Crown copyright reserved