


THE ANCIENT MONUMENTS AND ARCHAEOLOGICAL AREAS ACT 1979 3224
ENTRY IN THE SCHEDULE OF MONUMENTS


The monument known as **Dun Putechantuy, dun, Kintyre** comprises a coastal dun, a prehistoric defended settlement likely to date to the Iron Age (between 500 BC and AD 500). It survives as a low, turf-covered irregular-shaped enclosure on a narrow coastal promontory, now separated from its hinterland to the E by a manmade cutting (through which the main road runs: the A83). The dun measures approximately 28m by 17m and survives under rough grass and scrub. The dun is located on the seashore of west Kintyre at 10m above sea level. The area to be scheduled is irregular on plan and is defined by the base of the rock outcrop on which the monument is sited. The scheduled area includes the remains described above and an area around them within which evidence relating to the monument's construction, use and abandonment may survive. The monument, which lies in the Parish of Killean and Kilchenzie and the County of Argyll as shown in red on the Plan annexed and executed as relative hereto and which forms part of the subjects described in



_____ is hereby included in the Schedule of Monuments appearing to the Scottish Ministers to be of national importance compiled and maintained by them under section 1(1) of the Ancient Monuments and Archaeological Areas Act 1979.

This entry supersedes the entry in the Schedule of Monuments for the monument known then as **Fort known as Dun Putechantuy** as referred to in the Certificate of Service of Notice by the Secretary of State for Scotland in respect of the monument dated 30 June 1972 and recorded in the General Register of Sasines for the County of Argyll on 4 September 1972.

Subscribed by Olwyn Owen, Head of Scheduling, Marine and Battlefields with Historic Scotland, being an officer of the Scottish Ministers at Edinburgh on the *19* day of *March* Two thousand and thirteen, before this witness Christine Kelly, of Longmore House, Salisbury Place, Edinburgh.

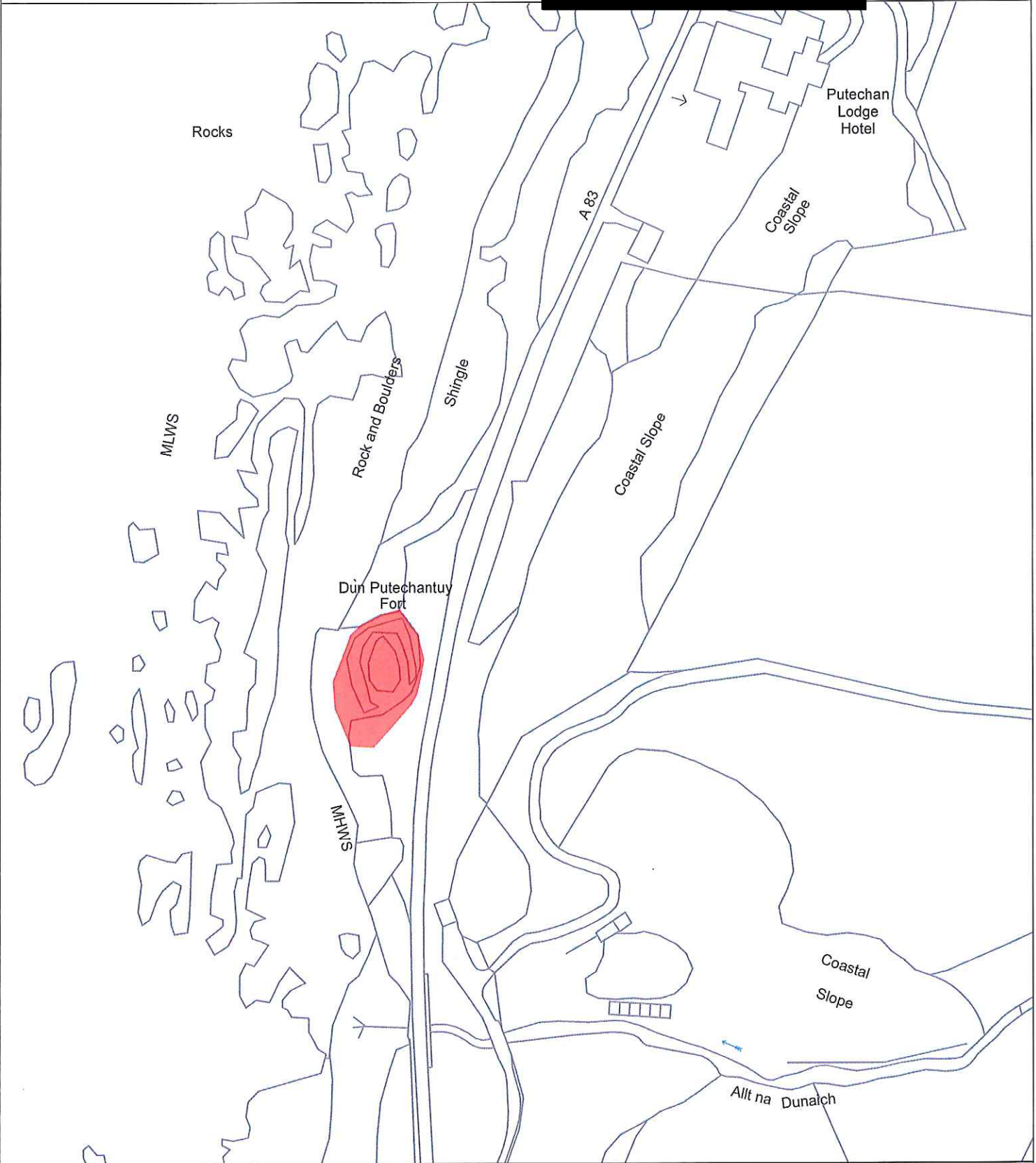



_____ Head of Scheduling, Marine and Battlefields


_____ Witness

This is the plan referred to in the entry in the Schedule affecting:
Dun Putechantuy, dun, Kintyre

dated: 19/ 3 / 13 and is signed as relative thereto.



Index No: 3224

Dun Putechantuy, dun, Kintyre
Killean and Kilchenzie Parish
Scheduled Area 



Mapsheet(s):
NR63SE

Scale: 1:2,500



This map is reproduced from Ordnance Survey material with the permission of Ordnance Survey on behalf of the Controller of Her Majesty's Stationery Office © Crown copyright. Unauthorised reproduction infringes Crown copyright and may lead to prosecution or civil proceedings. Historic Scotland Licence No. 100017509 [2013].

THE ANCIENT MONUMENTS AND
ARCHAEOLOGICAL AREAS ACT 1979

Entry in the Schedule of Monuments

2013

Re: The Monument known as
Dun Putechantuy, dun, Kintyre

in the Parish of Killean and Kilchenzie
and
County of Argyll

Search Sheet No: 8968

Historic Scotland
Longmore House
Salisbury Place
Edinburgh