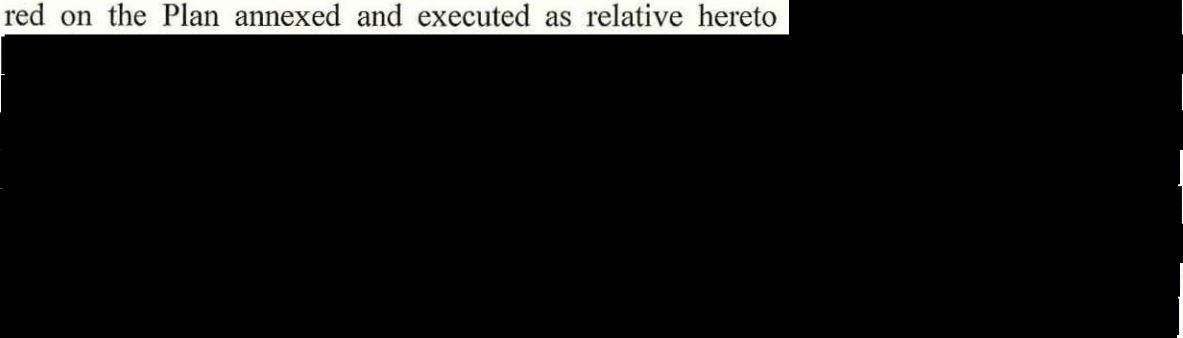



THE ANCIENT MONUMENTS AND ARCHAEOLOGICAL AREAS ACT 1979 3219
ENTRY IN THE SCHEDULE OF MONUMENTS

The monument known as **Kinpurney Hill, fort** comprises the remains of a hillfort, dating probably to the Iron Age (between about 800 BC and 500 AD). It comprises a single rampart and ditch enclosing a sub-oval area of 6.6ha on the summit of Kinpurney Hill. A roofless tower, built in 1774 and used as an observatory, stands within the fort interior. The monument is situated on top of Kinpurney Hill, which forms part of the Sidlaw Hills, at around 345m above sea level. The scheduled area is roughly oval on plan, to include the remains described above and an area around them within which evidence relating to the monument's construction, use and abandonment is expected to survive. The scheduling specifically excludes the above-ground elements of the Ordnance Survey trig point, the modern stone viewing point and the wooden fence surrounding the viewing point. The scheduling specifically includes the remains of the 18th-century observatory tower. The monument, which lies in the Parish of Newtyle and the County of Angus as shown in red on the Plan annexed and executed as relative hereto

 is hereby included in the Schedule of Monuments appearing to the Scottish Ministers to be of national importance compiled and maintained by them under section 1(1) of the Ancient Monuments and Archaeological Areas Act 1979.

This entry supersedes the Entry in the Schedule of Monuments for the monument known then as **Fort situated at Kinpurney Hill** as referred to in the Certificate of Service of Notice by the Secretary of State for Scotland in respect of the monument dated 30 June 1972 and recorded in the General Register of Sasines for the County of Angus on 20 July 1972.

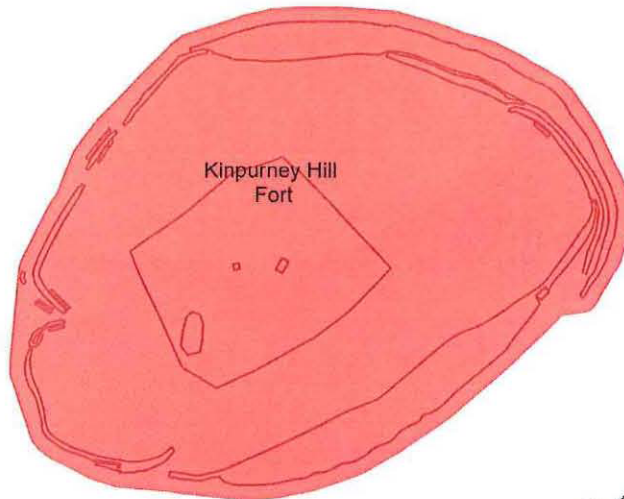
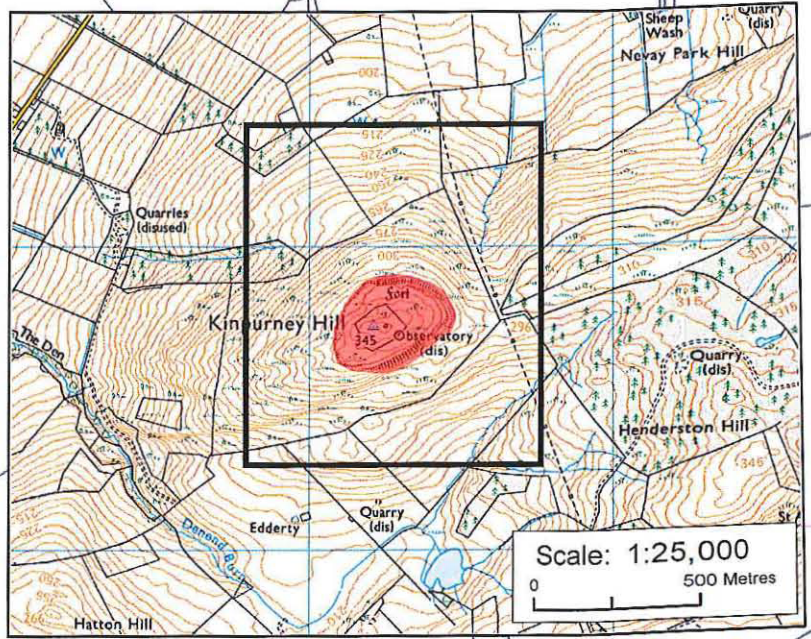
Subscribed by Olwyn A Owen, Head of Scheduling, Marine and Battlefields with Historic Scotland, being an officer of the Scottish Ministers at Edinburgh on the 30th day of *January* Two thousand and fifteen, before this witness Christine Kelly, of Longmore House, Salisbury Place, Edinburgh.

 Head of Scheduling, Marine and Battlefields

 Witness

This is the plan referred to in the entry in the Schedule affecting:
Kinpurney Hill, fort

dated: 30/1/15 and is signed as relative thereto.



Index No: 3219

Kinpurney Hill, fort

Newtyle Parish

Scheduled Area



N



Map Sheet(s):

NO34SW

Scale: 1:5,000

0 50 100

Metres

This map is reproduced from Ordnance Survey material with the permission of Ordnance Survey on behalf of the Controller of Her Majesty's Stationery Office © Crown copyright. Unauthorised reproduction infringes Crown copyright and may lead to prosecution or civil proceedings. Historic Scotland Licence No. 100017509 [2014].

THE ANCIENT MONUMENTS AND
ARCHAEOLOGICAL AREAS ACT 1979

Entry in the Schedule of Monuments

2015

Re: The Monument known as
Kinpurney Hill, fort

in the Parish of Newtyle and
County of Angus

Search Sheet No: 426

Title No: ANG57632

Historic Scotland
Longmore House
Salisbury Place
Edinburgh