


10/18

THE ANCIENT MONUMENTS AND
ARCHAEOLOGICAL AREAS ACT 1979



25

Entry in the Schedule of Monuments

2002

Re: The Monument known as
Tarriclerack, long cairn

in the Parish of Rathven and
County of Banff

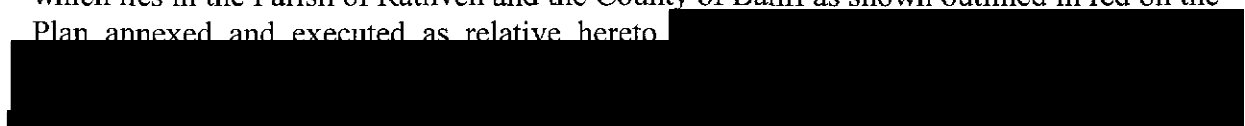
Search Sheet No: 6

320342922401

Historic Scotland
Longmore House
Salisbury Place
Edinburgh

THE ANCIENT MONUMENTS AND ARCHAEOLOGICAL AREAS ACT 1979
ENTRY IN THE SCHEDULE OF MONUMENTS

The monument known as Tarrieclerack, long cairn comprises a long cairn of prehistoric date, visible as a low mound. Cairns of this type are funerary monuments dating to the Neolithic or Bronze Age, and may be expected to contain material relating to their mode of construction and use. The area to be scheduled comprises the remains described and an area around them within which related material may be expected to survive. It is oval in shape, with maximum dimensions of 54m ENE by 34m transversely. The monument, which lies in the Parish of Rathven and the County of Banff as shown outlined in red on the Plan annexed and executed as relative hereto



is hereby included in the Schedule of Monuments appearing to the Scottish Ministers to be of national importance compiled and maintained by them under section 1(1) of the Ancient Monuments and Archaeological Areas Act 1979.

Subscribed by Sheenagh Adams, Director of Heritage Policy with Historic Scotland, being an officer of the Scottish Ministers at Edinburgh on the 17th day of October Two thousand and two, before this witness Lesley Macdonald, of Longmore House, Salisbury Place, Edinburgh.



Witness



Director of Heritage Policy

Register on behalf of the Scottish Ministers in the Register of the County of Banff.



An Officer of the Scottish Ministers

MFA04690.092

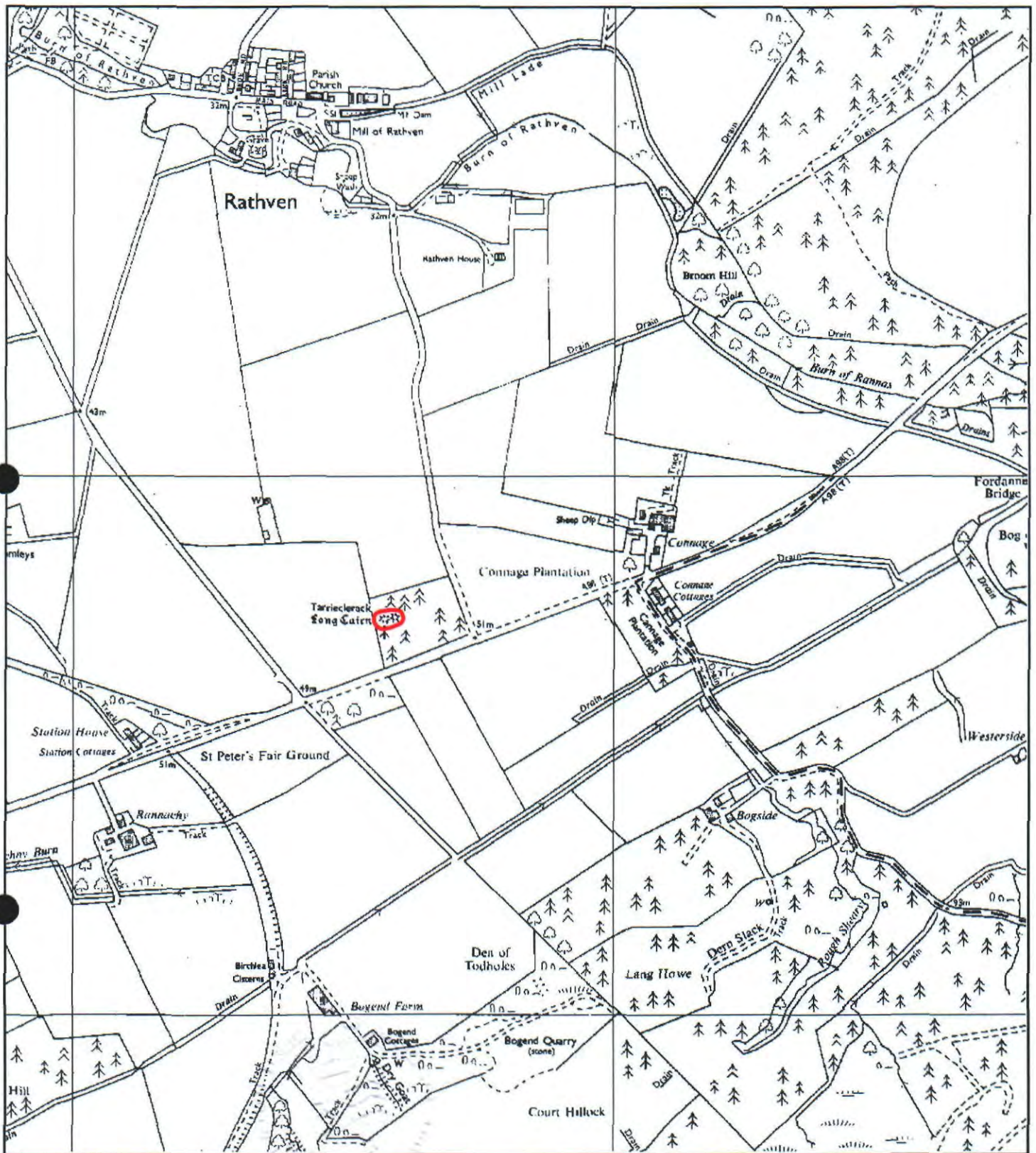
REGISTERS OF SCOTLAND
GENERAL REGISTER OF SASINES
COUNTY OF BANFF
FICHE 263 FRAME 35
PRESENTED AND RECORDED ON



12 DEC 2002

BNF 0 2 . . . 2 6 3

35

This is the plan referred to in the entry in the Schedule affecting
 Tarrieclerack, long cairn,
 dated: 17/10/02 and is signed as relative thereto.



| | | |
|--|--|---|
| <p>Tarrieclerack, long cairn</p> <p>Rathven Parish</p> <p>Scheduled Area</p> | <p style="text-align: center;">N</p>  <p style="text-align: center;">MapSheet: NJ46SW</p> | <p style="text-align: center;">Scale 1:10,000</p>  <p style="text-align: center;">100 0 100 200 300 400 500 Meters</p> <p style="font-size: small;">This map is reproduced from the OS map by Historic Scotland with the permission of The Controller of Her Majesty's Stationery Office, © Crown copyright. Unauthorised reproduction infringes Crown Copyright and may lead to prosecution or civil proceedings. Licence No. GD 03135G0014.</p> |
|--|--|---|