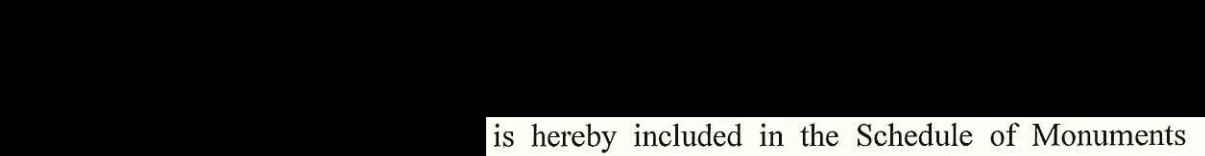


THE ANCIENT MONUMENTS AND ARCHAEOLOGICAL AREAS ACT 1979 2989  
ENTRY IN THE SCHEDULE OF MONUMENTS

The monument known as **Church of Pert, church and burial ground** comprises the remains of a medieval church, dating probably from the 13th century, though significantly rebuilt and altered in the 15th century and later. It also includes the W and central parts of the burial ground, which contains an interesting group of memorial stones from the 17<sup>th</sup> to 19<sup>th</sup> centuries. The church is situated immediately S of the River North Esk on locally rising ground at around 35m above sea level. The area to be scheduled is irregular on plan, to include the remains described above and an area around them within which evidence relating to the monument's construction, use and abandonment may survive. On the N, W and S sides, the scheduling extends up to but does not include the boundary wall of the burial ground. The scheduling also specifically excludes memorial stones that postdate 1900 and burial lairs where rights of burial still exist. The monument, which lies in the Parish of Logie Pert and the County of Angus as shown in red on the Plan annexed and executed as relative hereto and which forms part of the subjects described in the

 is hereby included in the Schedule of Monuments appearing to the Scottish Ministers to be of national importance compiled and maintained by them under section 1(1) of the Ancient Monuments and Archaeological Areas Act 1979.

This entry supersedes the Entry in the Schedule of Monuments for the monument known then as **Church of Pert** as referred to in the Certificate of Inclusion by the Secretary of State for Scotland in respect of the monument dated 30 October 1970 and recorded in the General Register of Sasines for the County of Angus on 12 November 1970.

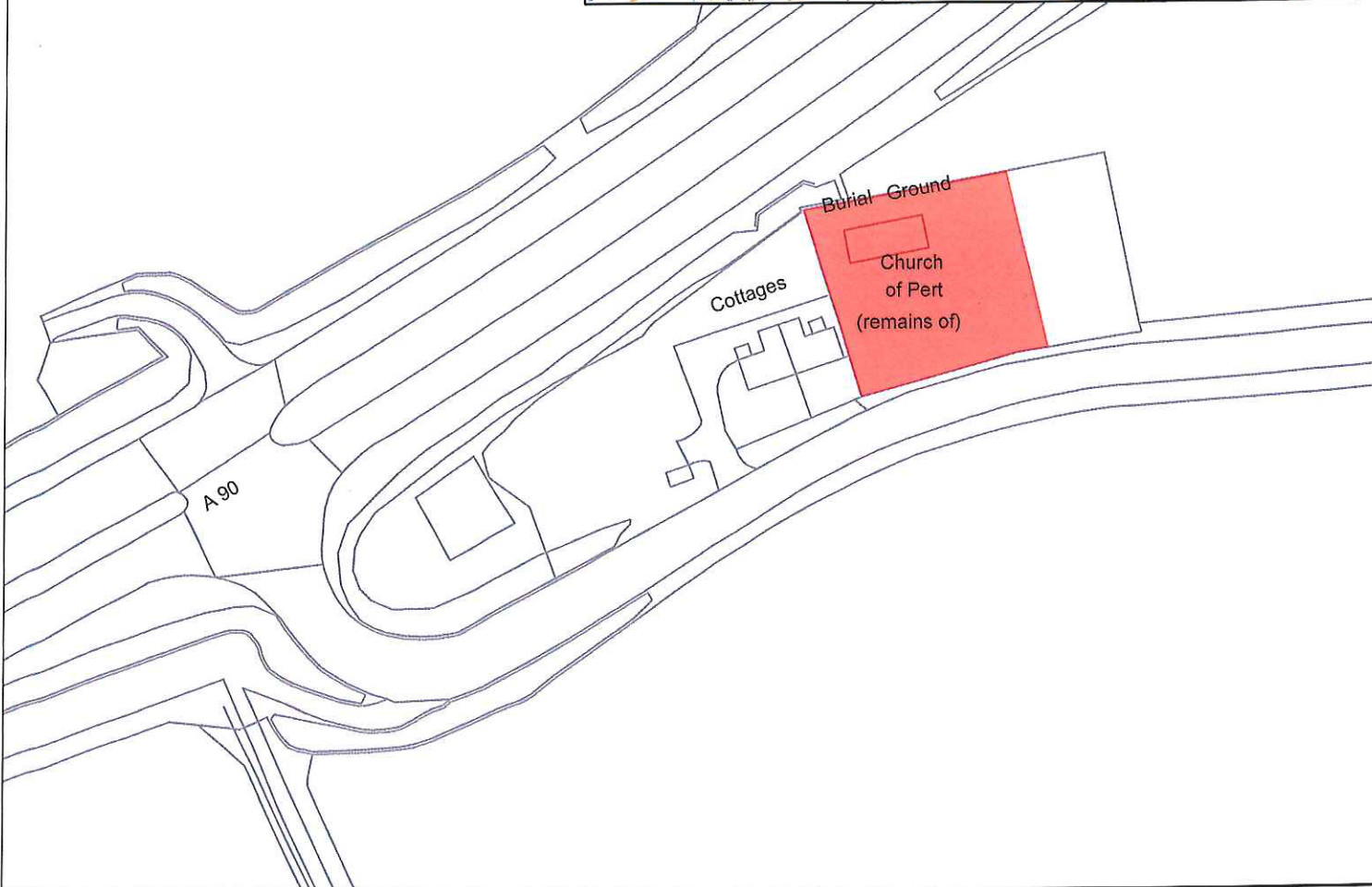
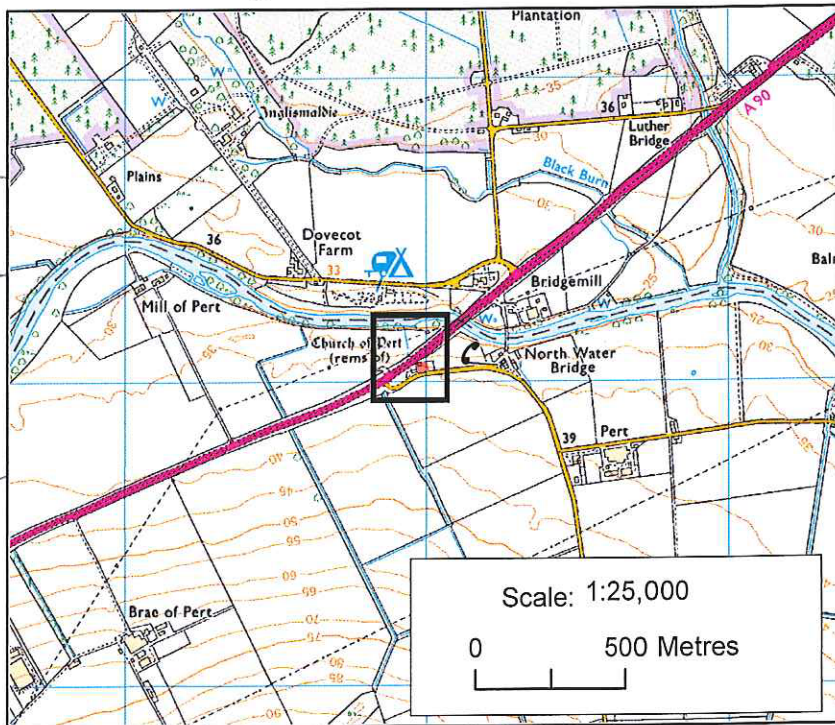
Subscribed by Olwyn A Owen, Head of Scheduling, Marine and Battlefields with Historic Scotland, being an officer of the Scottish Ministers at Edinburgh on the *31<sup>st</sup>* day of *March* Two thousand and Fifteen, before this witness Christine Kelly, of Longmore House, Salisbury Place, Edinburgh.


 Head of Scheduling, Marine and Battlefields

 Witness


This is the plan referred to in the entry in the Schedule affecting:  
Church of Pert, church and burial ground

dated: 31/3/15 and is signed as relative thereto.



Index No: 2989  
Church of Pert,  
church and burial ground  
Logie Pert Parish  
Scheduled Area 

  
Map Sheet(s):  
NO66NW

Scale: 1:1,250  
0 10 20 30 40 50  
 Metres

This map is reproduced from Ordnance Survey material with the permission of Ordnance Survey on behalf of the Controller of Her Majesty's Stationery Office © Crown copyright. Unauthorised reproduction infringes Crown copyright and may lead to prosecution or civil proceedings. Historic Scotland Licence No. 100017509 [2014].

THE ANCIENT MONUMENTS AND  
ARCHAEOLOGICAL AREAS ACT 1979

Entry in the Schedule of Monuments

2015

Re: The Monument known as  
**Church of Pert, church and burial  
ground**

in the Parish of Logie Pert and  
County of Angus

Search Sheet No: 4997  
1021

Historic Scotland  
Longmore House  
Salisbury Place  
Edinburgh