


ORK.

7579



THE ANCIENT MONUMENTS AND
ARCHAEOLOGICAL AREAS ACT 1979

Entry in the Schedule of Monuments

53 234 974 8501

10/1

2002



Re: The Monument known as
Damsay, St Mary's Chapel


in the Parish of Firth and
County of Orkney

Search Sheet No: 7579 (2 S of S)

Historic Scotland
Longmore House
Salisbury Place
Edinburgh


THE ANCIENT MONUMENTS AND ARCHAEOLOGICAL AREAS ACT 1979
ENTRY IN THE SCHEDULE OF MONUMENTS

The monument known as Damsay, St Mary's Chapel, comprises the remains of St Mary's Chapel on the N end of the Island of Damsay, a small island in the Bay of Firth, off Finstown, Orkney. The area to be scheduled is irregular measuring a maximum of 30m E-W by 23m transversely, to include the chapel mound and an area around it in which associated remains may survive. The monument, which lies in the Parish of Firth and the County of Orkney as shown outlined in red on the Plan annexed and executed as relative hereto



is hereby included in the Schedule of Monuments appearing to the Scottish Ministers to be of national importance compiled and maintained by them under section 1(1) of the Ancient Monuments and Archaeological Areas Act 1979.

Subscribed by Sheenagh Adams, Director of Heritage Policy with Historic Scotland, being an officer of the Scottish Ministers at Edinburgh on the 19th day of December Two thousand and two, before this witness Lesley Macdonald, of Longmore House, Salisbury Place, Edinburgh.



Director of Heritage Policy

Register on behalf of the Scottish Ministers in the Register of the County of Orkney and Zetland.

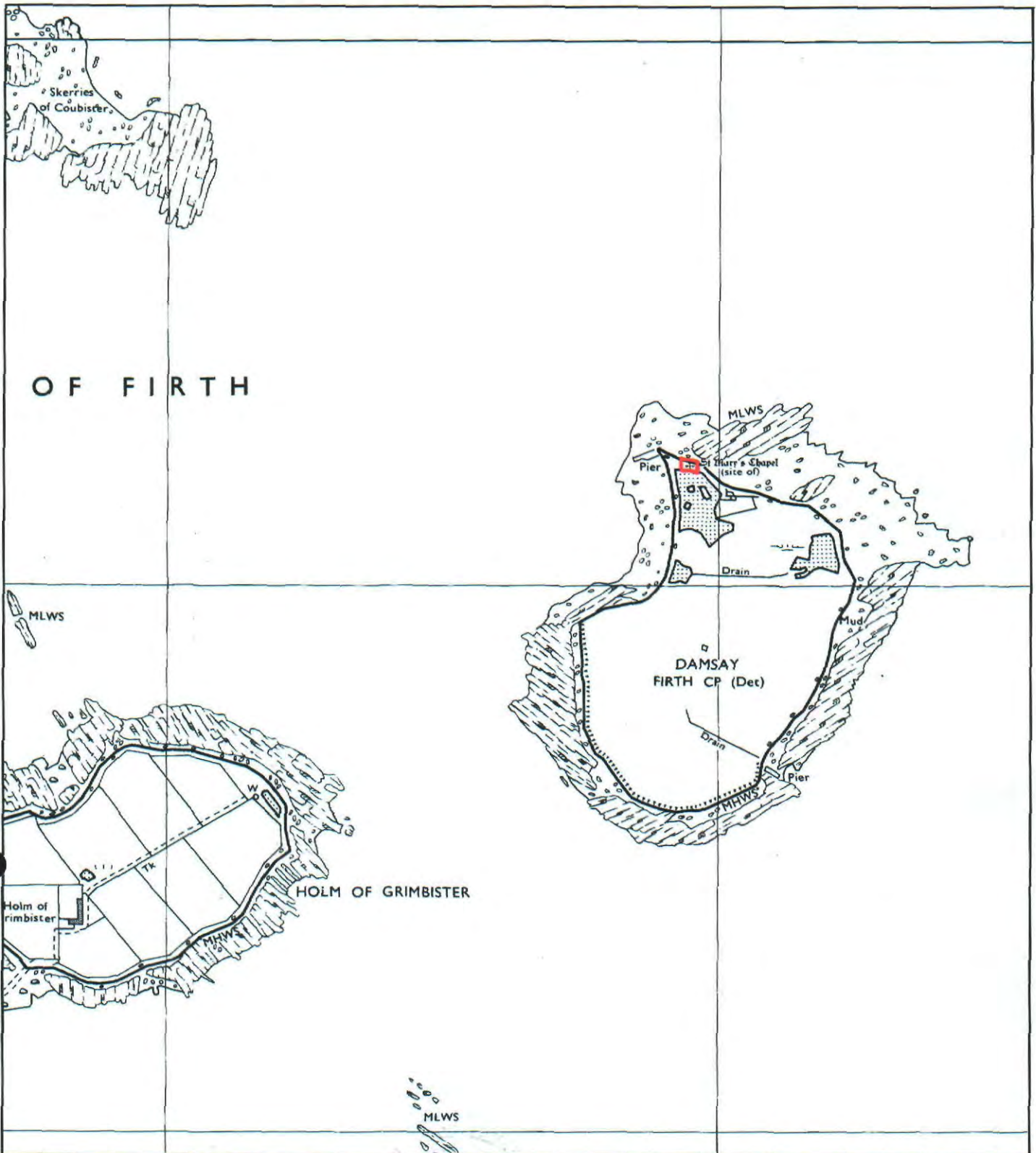


REGISTERS OF SCOTLAND An Officer of the Scottish Ministers
GENERAL REGISTER OF SASINES
COUNTY OF ORKNEY & SHETLAND
FIGHE 26 FRAME 16
PRESENTED AND RECORDED ON 07 FEB 2003

ORR 0 3 26

MFA17790.122

This is the plan referred to in the entry in the Schedule affecting
 Damsay, St Mary's Chapel,
 dated: 19/12/02 and is signed as relative thereto.



Damsay, St Mary's Chapel

Firth Parish

Scheduled Area

MapSheet: HY31SE

Scale 1:10,000

100 0 100 200 300 400 500 Meters

This map is reproduced from the OS map by Historic Scotland with the permission of The Controller of Her Majesty's Stationery Office, © Crown copyright. Unauthorised reproduction infringes Crown Copyright and may lead to prosecution or civil proceedings. Licence No. GD 03135G0014.