



THE ANCIENT MONUMENTS AND ARCHAEOLOGICAL AREAS ACT 1979 2873  
ENTRY IN THE SCHEDULE OF MONUMENTS

The monument known as **Maryton Law, cairn 500m SSW of Torkirk House** comprises the remains of a cairn or burial mound dating probably to the Bronze Age (between about 2000 BC and 800 BC). It is visible as a roughly circular, steep-sided mound, about 34m in diameter, standing 5m high, with a flat top. The burial mound is situated on top of Maryton Law, a prominent knoll within the local landscape, at around 95m above sea level. It has extensive views, particularly to the N and E across Montrose Basin. The scheduled area is circular on plan, measuring 50m in diameter, to include the remains described above and an area around them within which evidence relating to the monument's construction, use and abandonment is expected to survive. The monument, which lies in the Parish of Maryton and the County of Angus as shown in red on the Plan annexed and executed as relative hereto

 is hereby included in the Schedule of Monuments appearing to the Scottish Ministers to be of national importance compiled and maintained by them under section 1(1) of the Ancient Monuments and Archaeological Areas Act 1979.

This entry supersedes the Entry in the Schedule of Monuments for the monument known then as **Cairn, Maryton Law** as referred to in the Certificate of Service of Notice by the Secretary of State for Scotland in respect of the monument dated 24 December 1969 and recorded in in the General Register of Sasines for the County of Angus on 24 April 1970.

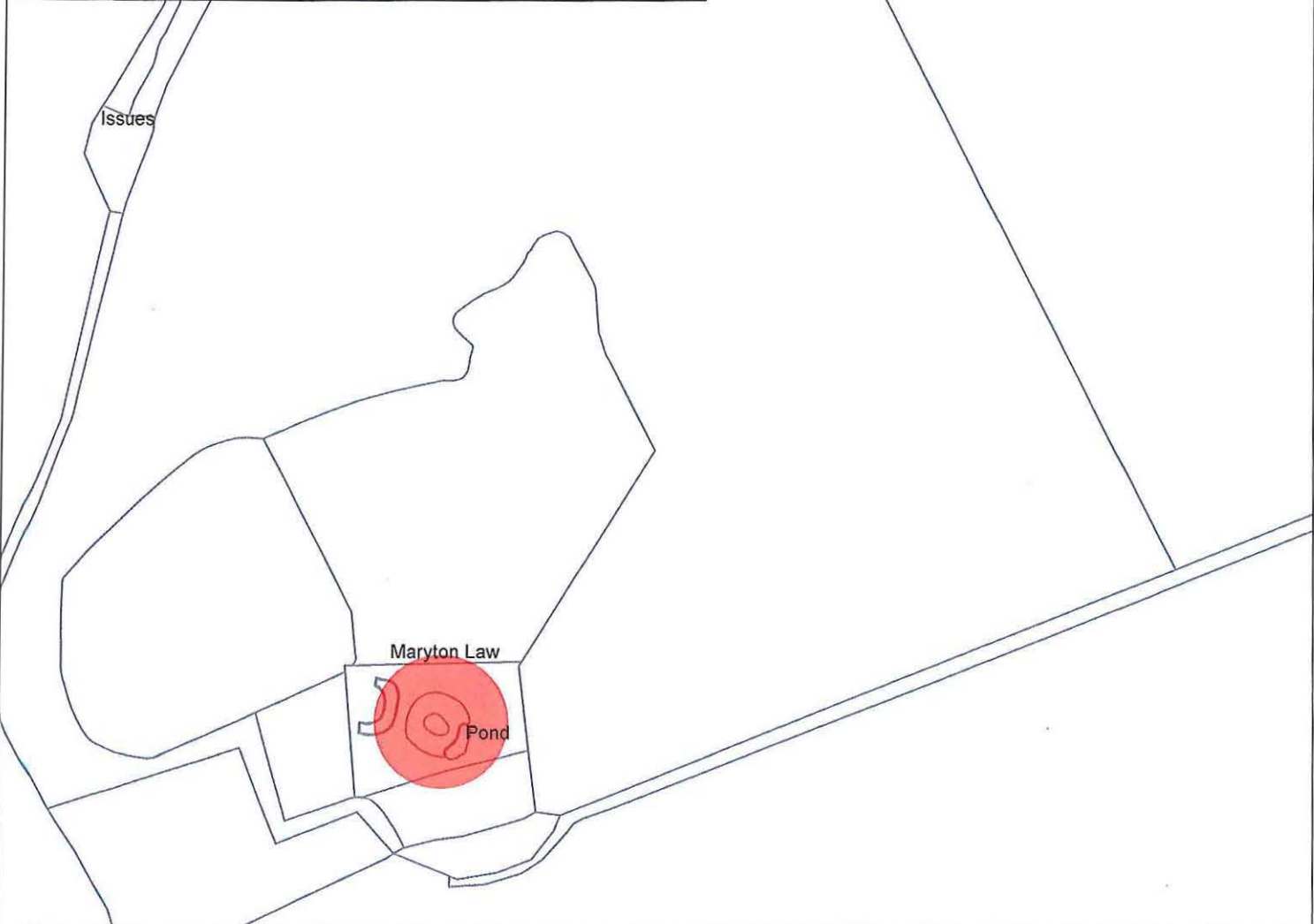
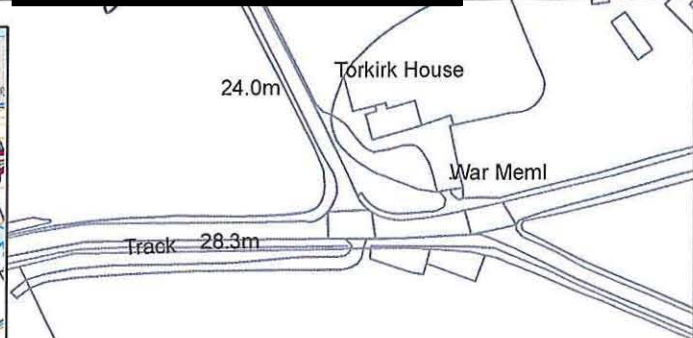
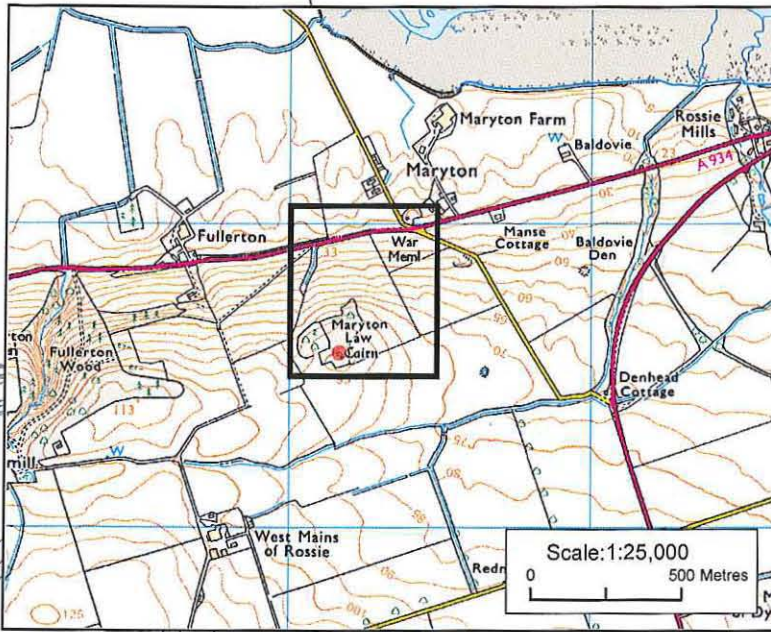
Subscribed by Olwyn A Owen, Head of Scheduling, Marine and Battlefields with Historic Scotland, being an officer of the Scottish Ministers at Edinburgh on the *8<sup>th</sup>* day of *July* Two thousand and fifteen, before this witness Christine Kelly, of Longmore House, Salisbury Place, Edinburgh.

 Head of Scheduling, Marine and Battlefields

 Witness

This is the plan referred to in the entry in the Schedule affecting:  
Maryton Law, cairn 500m SSW of Torkirk House

dated: 8 / 7 / 15 and is signed as relative thereto.



Index No: 2873

Maryton Law, cairn 500m  
SSW of Torkirk House


Maryton Parish

Scheduled Area 



Map Sheet(s):  
NO65NE

Scale: 1:2,500



This map is reproduced from Ordnance Survey material with the permission of Ordnance Survey on behalf of the Controller of Her Majesty's Stationery Office © Crown copyright. Unauthorised reproduction infringes Crown copyright and may lead to prosecution or civil proceedings. Historic Scotland Licence No. 100017509 [2014].

THE ANCIENT MONUMENTS AND  
ARCHAEOLOGICAL AREAS ACT 1979

Entry in the Schedule of Monuments

2015

Re: The Monument known as  
**Maryton Law, cairn 500m SSW of  
Torkirk**

in the Parish of Maryton and  
County of Angus

Search Sheet No: 29345

Historic Scotland  
Longmore House  
Salisbury Place  
Edinburgh