


THE ANCIENT MONUMENTS AND ARCHAEOLOGICAL AREAS ACT 1979 2869
ENTRY IN THE SCHEDULE OF MONUMENTS

The monument known as **Rob's Reed, homestead 485m ESE of Home Farm** comprises the remains of a circular homestead dating probably to the Iron Age (between about 800 BC and 500 AD). It comprises a circular single-walled enclosure, measuring 32m in overall diameter, enclosing an area approximately 16m in diameter. The entrance may have been on the S. The monument is situated at around 160m above sea level, on the western edge of a prominent E-W ridge. The scheduled area is circular, measuring 54m in diameter, but truncated along its W edge to exclude the modern field boundary. The scheduled area includes the remains described above and an area around them within which evidence relating to the monument's construction, use and abandonment is expected to survive, as shown in red on the accompanying map. The monument, which lies in the Parish of Rescobie and the County of Angus as shown in red on the Plan annexed and executed as relative hereto and which forms part of the subjects described in the Disposition in favour

 is hereby included in the Schedule of Monuments appearing to the Scottish Ministers to be of national importance compiled and maintained by them under section 1(1) of the Ancient Monuments and Archaeological Areas Act 1979.

This entry supersedes the Entry in the Schedule of Monuments for the monument known then as **Fort, Rob's Reed, 500 yds ESE of Home Farm** as referred to in the Certificate of Service of Notice by the Secretary of State for Scotland in respect of the monument dated 24 December 1969 and recorded in the General Register of Sasines for the County of Angus on 24 April 1970.

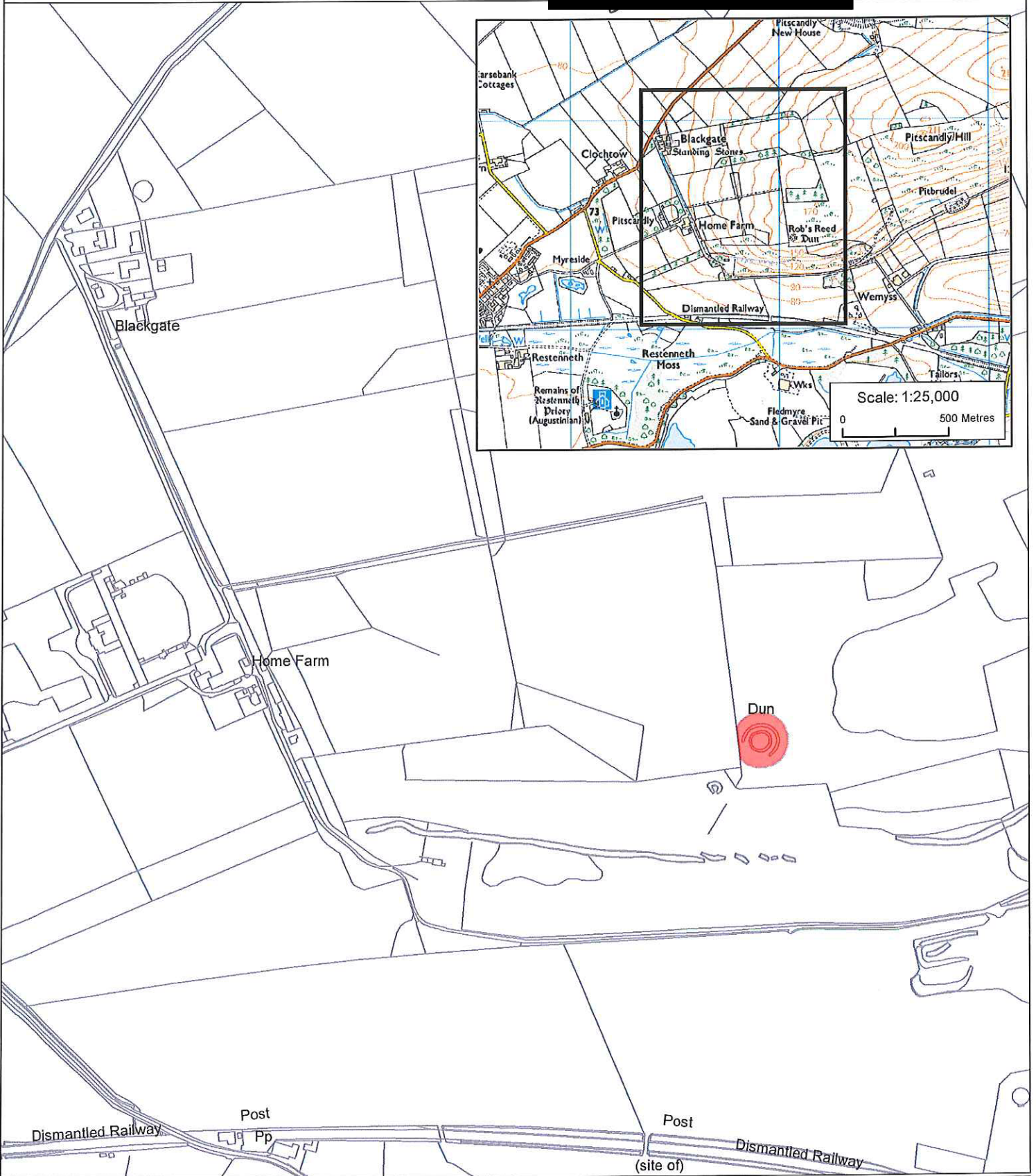

Subscribed by Olwyn A Owen, Head of Scheduling, Marine and Battlefields with Historic Scotland, being an officer of the Scottish Ministers at Edinburgh on the *31st* day of *March* Two thousand and Fifteen, before this witness Christine Kelly, of Longmore House, Salisbury Place, Edinburgh.


 Head of Scheduling, Marine and Battlefields


 Witness


This is the plan referred to in the entry in the Schedule affecting:
Rob's Reed, homestead 485m ESE of Home Farm

dated: 31/3/15 and is signed as relative thereto.



Index No: 2869
Rob's Reed, homestead 485m
ESE of Home Farm
Rescobie Parish
Scheduled Area 

N

Map Sheet(s):
NO45SE

Scale: 1:5,000
0 50 100 150
 Metres
This map is reproduced from Ordnance Survey material with the permission of Ordnance Survey on behalf of the Controller of Her Majesty's Stationery Office © Crown copyright. Unauthorised reproduction infringes Crown copyright and may lead to prosecution or civil proceedings. Historic Scotland Licence No. 100017509 [2015].

THE ANCIENT MONUMENTS AND
ARCHAEOLOGICAL AREAS ACT 1979

Entry in the Schedule of Monuments

2015

Re: The Monument known as
**Rob's Reed, homestead 485m ESE of
Home Farm**

in the Parish of Rescobie and
County of Angus

Search Sheet No: 84025

Historic Scotland
Longmore House
Salisbury Place
Edinburgh