

00 000 000	YEARLY DRAWING No.
	1558

KNC

THE ANCIENT MONUMENTS AND
ARCHAEOLOGICAL AREAS ACT 1979

Entry in the Schedule of Monuments

3

2001

Re: The Monument known as
Drumnagair, ring enclosure 300m SE of

in the Parish of Marykirk and
County of Kincardine

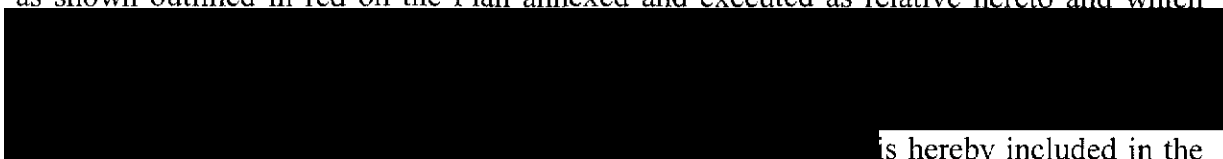
Search Sheet No: 18780

Historic Scotland
Longmore House
Salisbury Place
Edinburgh

MFA04989

THE ANCIENT MONUMENTS AND ARCHAEOLOGICAL AREAS ACT 1979
ENTRY IN THE SCHEDULE OF MONUMENTS

The monument known as Drumnagair, ring enclosure 300m SE of comprises an enclosure of prehistoric date, visible as a cropmark on oblique aerial photographs. The monument is penannular in shape, with an external diameter of c. 20m, and a probable entrance to the W. The area to be scheduled is circular, with a diameter of 40m and comprises the remains described and an area around them within which related material may be expected to be found. The monument, which lies in the Parish of Marykirk and the County of Kincardine as shown outlined in red on the Plan annexed and executed as relative hereto and which



is hereby included in the Schedule of Monuments appearing to the Scottish Ministers to be of national importance compiled and maintained by them under section 1(1) of the Ancient Monuments and Archaeological Areas Act 1979.

Subscribed by Frank James Lawrie, Director of Heritage Policy with Historic Scotland, being an officer of the Scottish Ministers at Edinburgh on the 25th day of October Two thousand and one, before this witness Lesley Macdonald, of Longmore House, Salisbury Place, Edinburgh.



Witness



Director of Heritage Policy

Register on behalf of the Scottish Ministers in the Register of the County of Kincardine.

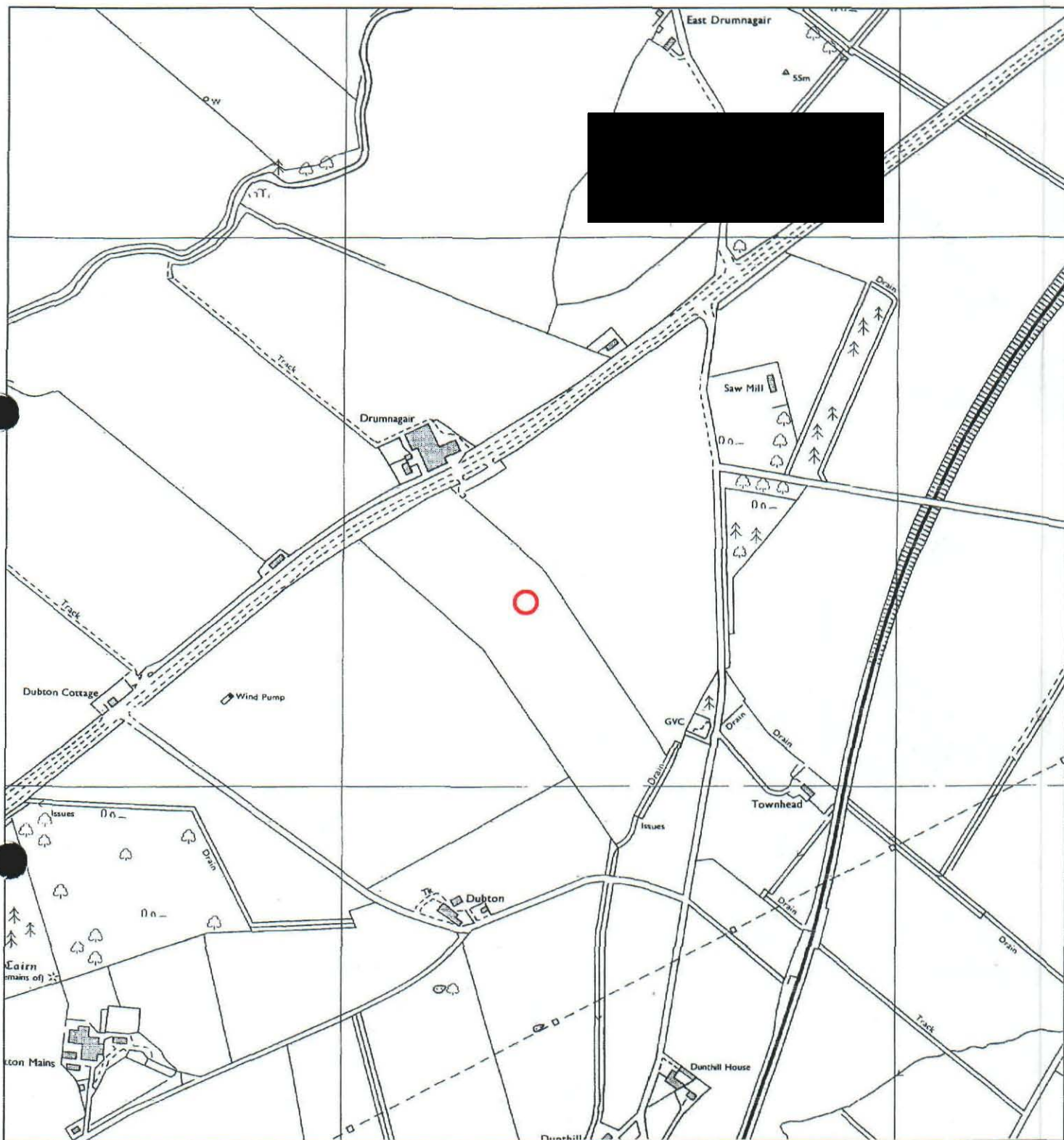


An Officer of the Scottish Ministers

REGISTERS OF SCOTLAND
GENERAL REGISTER OF SASINES
COUNTY OF KINCARDINE
FICHE 96 FRAME 4 - 6 DEC 2001
PRESENTED & RECORDED ON


KNC 01
MFA05589 . 96

This is the plan referred to in the entry in the Schedule affecting
 Drumnagair, ring enclosure 300m SE of,
 dated: 25 October 2001 and is signed as relative thereto.



Drumnagair, ring enclosure 300m SE of
 Marykirk Parish

Scheduled Area

N


MapSheet: NO66NE

Scale 1:10,000

100 0 100 200 300 400 500 Meters

This map is reproduced from the OS map by Historic Scotland with the permission of The Controller of Her Majesty's Stationery Office, © Crown copyright. Unauthorised reproduction infringes Crown Copyright and may lead to prosecution or civil proceedings. Licence No. GD 03135G0014.