

4321 ²⁶⁷/₁₇
12 JUN 2002
YEARLY
2922

Any

~~2829~~

THE ANCIENT MONUMENTS AND
ARCHAEOLOGICAL AREAS ACT 1979

96

Entry in the Schedule of Monuments

2002

Re: The Monument known as
Stracathro, Roman fort and camp

2

in the Parish of Stracathro
County of Angus

Search Sheet No: 4321

Historic Scotland
Longmore House
Salisbury Place
Edinburgh

THE ANCIENT MONUMENTS AND ARCHAEOLOGICAL AREAS ACT 1979
ENTRY IN THE SCHEDULE OF MONUMENTS

The monument known as Stracathro, Roman fort and camp comprises the remains of Stracathro Roman fort and camp, visible as cropmark images on oblique aerial photographs. The monument lies about 800m E of Inchbare, on the S side of the West Water, at approximately 45m OD. The monument comprises a large Roman fort and a temporary camp which is situated to the SW of the fort. The area to be scheduled comprises the remains described and an area around them within which related material may be expected to survive. It is sub-rectangular, with maximum dimensions of c.490m NW-SE by 680m NE-SW. The buildings of Smiddyhill, the school, the church and graveyard are excluded from the scheduling. The surfaces of the Smiddyhill access road and the trunk roads crossing the site are also, excluded to a depth of 20cm, to allow for routine maintenance and re-surfacing. The monument, which lies in the Parish of Stracathro and the County of Angus as shown outlined in red on the Plan annexed and executed as relative hereto and



is hereby included in the Schedule of Monuments appearing to the Scottish Ministers to be of national importance compiled and maintained by them under section 1(1) of the Ancient Monuments and Archaeological Areas Act 1979.

Subscribed by Owen Kelly, Director, Properties in Care with Historic Scotland, being an officer of the Scottish Ministers at Edinburgh on the 22nd day of March Two thousand and two, before this witness Lesley Macdonald, of Longmore House, Salisbury Place, Edinburgh.




Witness



Director, Properties in Care

Register on behalf of the Scottish Ministers in the Register of the County of Angus.



An Officer of the Scottish Ministers

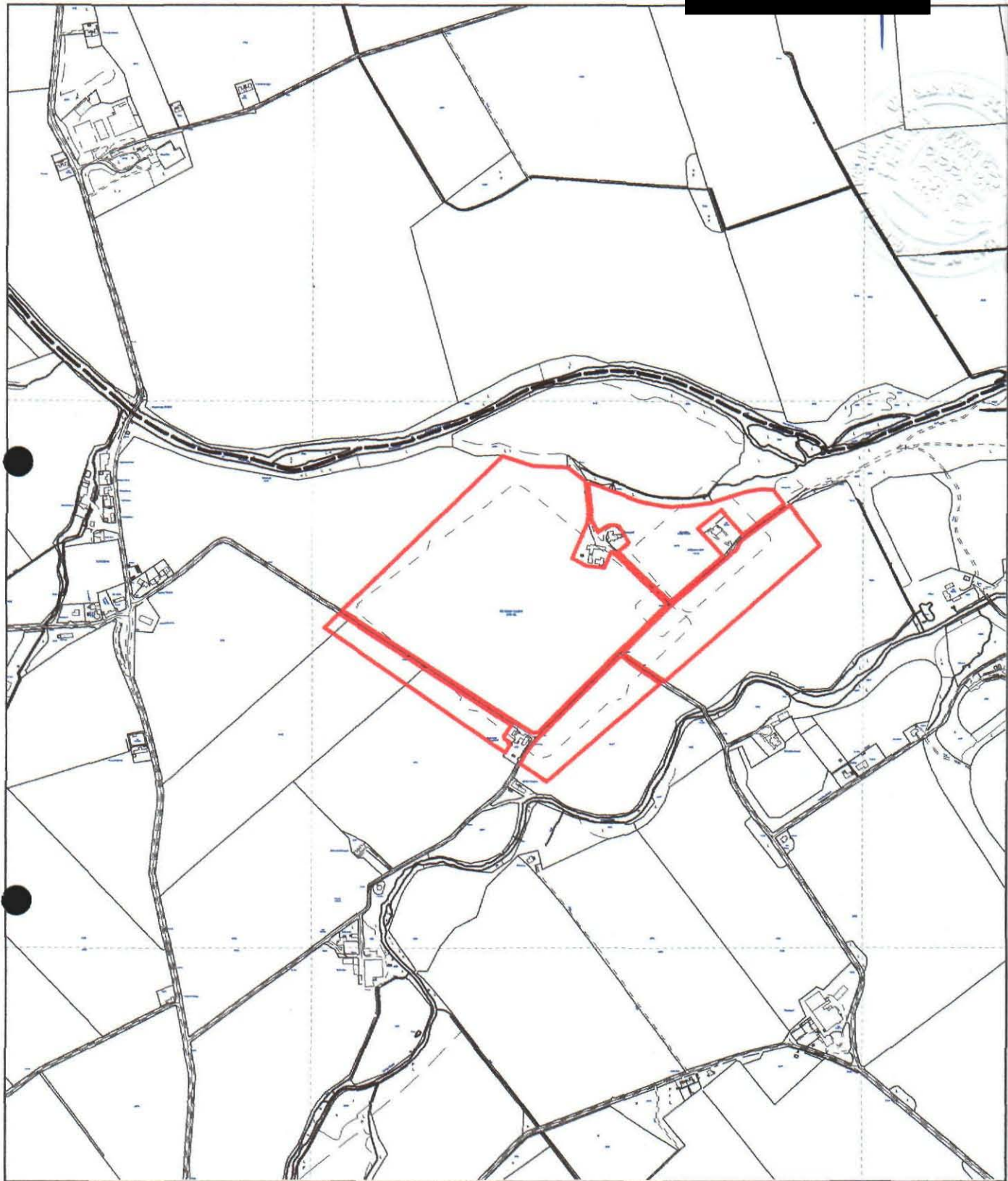
MGT00625.012




REGISTERS OF SCOTLAND
GENERAL REGISTER OF SASINES
COUNTY OF ANGUS
FICHE 129 FRAME 32
PRESENTED AND RECORDED ON 12 JUN 2002

ANG 0 2 . . . 1 2 9

32

This is the plan referred to in the entry in the Schedule affecting Stracathro, Roman fort and camp, dated: 22 March 2002 and is signed as relative thereto.



<p>Stracathro, Roman fort and camp</p> <p>Stracathro Parish</p> <p>Scheduled Area </p>	<p>N</p>  <p>MapSheet: NO66NW</p>	<p>Scale 1:10,000</p>  <p>This map is reproduced from the OS map by Historic Scotland with the permission of The Controller of Her Majesty's Stationery Office. © Crown copyright. Unauthorised reproduction infringes Crown Copyright and may lead to prosecution or civil proceedings. Licence No. GD 03135G0014.</p>
---	--	---