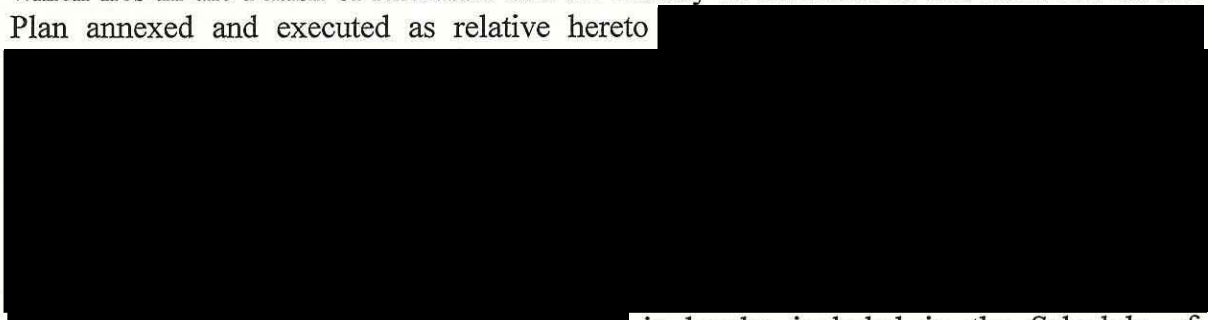



THE ANCIENT MONUMENTS AND ARCHAEOLOGICAL AREAS ACT 1979 2823
ENTRY IN THE SCHEDULE OF MONUMENTS

The monument known as Cromal Mount, mound and earthworks comprises the earthwork remains of a late medieval fortification. The remains comprise a re-shaped natural hillock overlooking the Moray Firth to the west. The monument is known locally as Cromal or Cromwell's Mount and lies 70m WSW of Hillhead farm. The area to be scheduled is irregular on plan, to include the remains described above and an area around them within which evidence relating to the monument's construction use and abandonment may survive. The above-ground remains of all post-and-wire fences within the area are specifically excluded from the scheduling to allow for their maintenance, as is the modern water tank on the summit. The scheduled area extends up to but does not include the property boundary with Gilwood cottage and the post-and-wire fence on the south. The monument, which lies in the Parish of Ardersier and the County of Inverness as shown in red on the Plan annexed and executed as relative hereto




is hereby included in the Schedule of Monuments appearing to the Scottish Ministers to be of national importance compiled and maintained by them under section 1(1) of the Ancient Monuments and Archaeological Areas Act 1979.

Subscribed by Deborah Mays, Director of Policy and Outreach with Historic Scotland, being an officer of the Scottish Ministers at Edinburgh on the 14 day of December Two thousand and eleven, before this witness Alasdair Young, of Longmore House, Salisbury Place, Edinburgh.



Witness

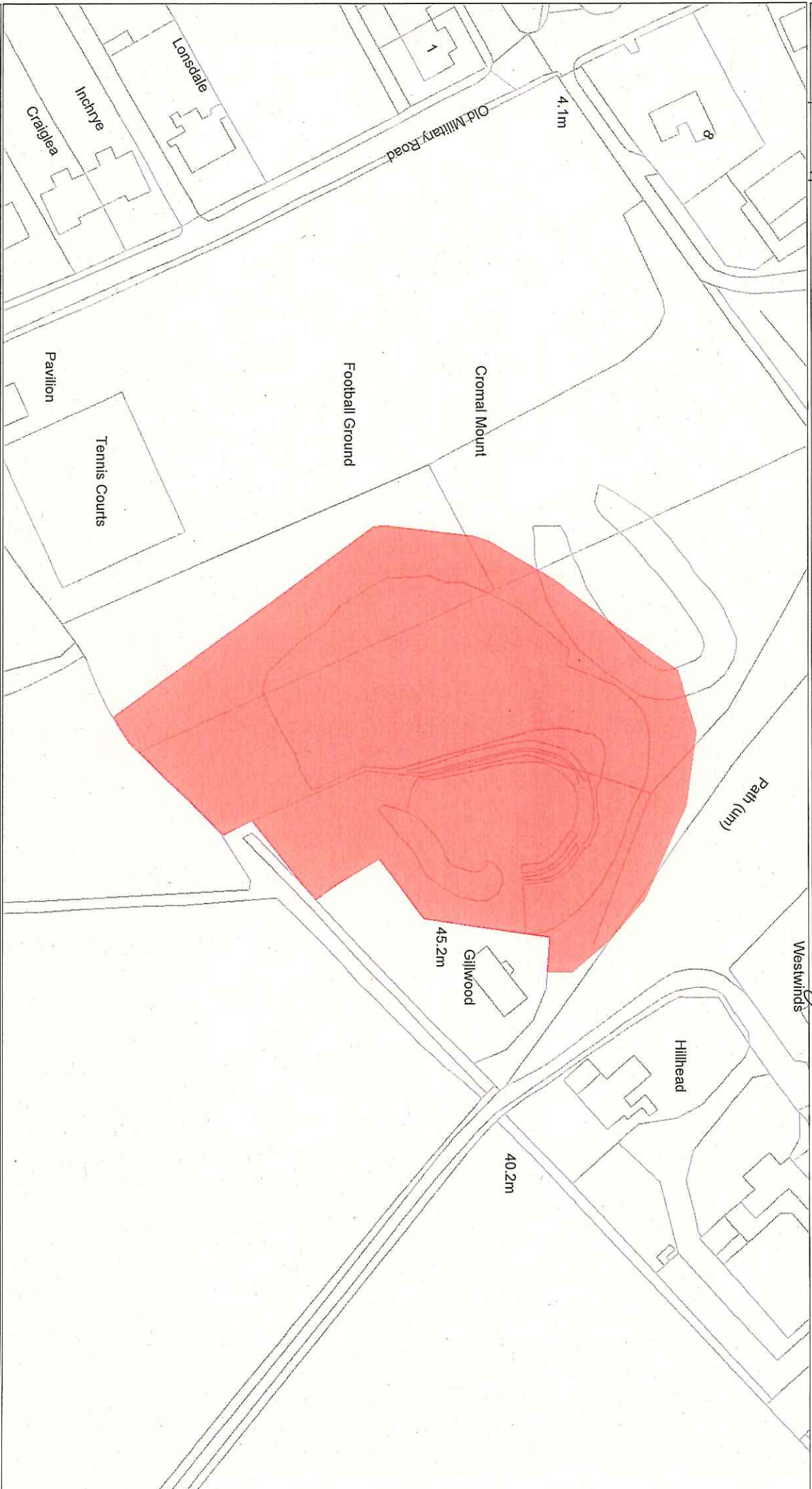


Director of Policy and Outreach

This is the plan referred to in the entry in the Schedule annexing:
Cromal Mount, mound and earthworks

dated: 14/12/11 and is signed as relative thereto.

Debra St. Marys



Index No: 2823
Cromal Mount, mound and earthworks
Ardersier Parish
Scheduled Area

Mapsheet(s):
NH75NE



This map is reproduced from Ordnance Survey material with the permission of Ordnance Survey on behalf of the Controller of Her Majesty's Stationary Office © Crown copyright. Unauthorised reproduction infringes Crown copyright and may lead to prosecution or civil proceedings. Historic Scotland Licence No. 100017509 [2010].

THE ANCIENT MONUMENTS AND
ARCHAEOLOGICAL AREAS ACT 1979

Entry in the Schedule of Monuments

2011

Re: The Monument known as
Cromal Mount, mound and earthworks

in the Parish of Ardersier and
County of Inverness

Search Sheet Nos: 24183
22155
Title No: INV24150

Historic Scotland
Longmore House
Salisbury Place
Edinburgh