


STG.

THE ANCIENT MONUMENTS AND
ARCHAEOLOGICAL AREAS ACT 1979



Entry in the Schedule of Monuments

2001

24
17

Re: The Monument known as
Waterhead, two standing stones 800m ENE of
in the Parish of Fintry and
County of Stirling

Search Sheet No: 10427 (IV(2) S of S)

Historic Scotland
Longmore House
Salisbury Place
Edinburgh

THE ANCIENT MONUMENTS AND ARCHAEOLOGICAL AREAS ACT 1979
ENTRY IN THE SCHEDULE OF MONUMENTS


2719

The monument known as Waterhead, two standing stones 800m ENE of comprises the remains of two standing stones, ritual monuments dating from the later Neolithic or Bronze Age periods. The standing stones lie at just over 260m OD on a small hill summit overlooking the valley of the River Carron to the N. The stones lie approximately 1.8m apart and form a NNE-SW axis. The S stone is roughly slab-shaped tapering at the top and the base. The N stone is nearly recumbent, although packing stones around its base indicate that it was originally meant to stand upright. It is roughly square in section. Small cup markings have been recorded on the downward face of the leaning stone although it is not clear whether these are natural or man-made. The area to be scheduled is circular with a diameter of 20m centred on the stones. The monument, which lies in the Parish of Fintry and the County of Stirling as shown outlined in red on the Plan annexed and executed as relative hereto




is hereby included in the Schedule of Monuments appearing to the Scottish Ministers to be of national importance compiled and maintained by them under section 1(1) of the Ancient Monuments and Archaeological Areas Act 1979.

Subscribed by Frank James Lawrie, Director of Heritage Policy with Historic Scotland, being an officer of the Scottish Ministers at Edinburgh on the 10th day of December Two thousand and one, before this witness Lesley Macdonald, of Longmore House, Salisbury Place, Edinburgh.



Witness



Director of Heritage Policy

Register on behalf of the Scottish Ministers in the Register of the County of Stirling.

REGISTERS OF SCOTLAND
GENERAL REGISTER OF SASINES
COUNTY OF STIRLING
FICHE 35 FRAME 46
PRESENTED AND RECORDED ON



Officer of the Scottish Ministers

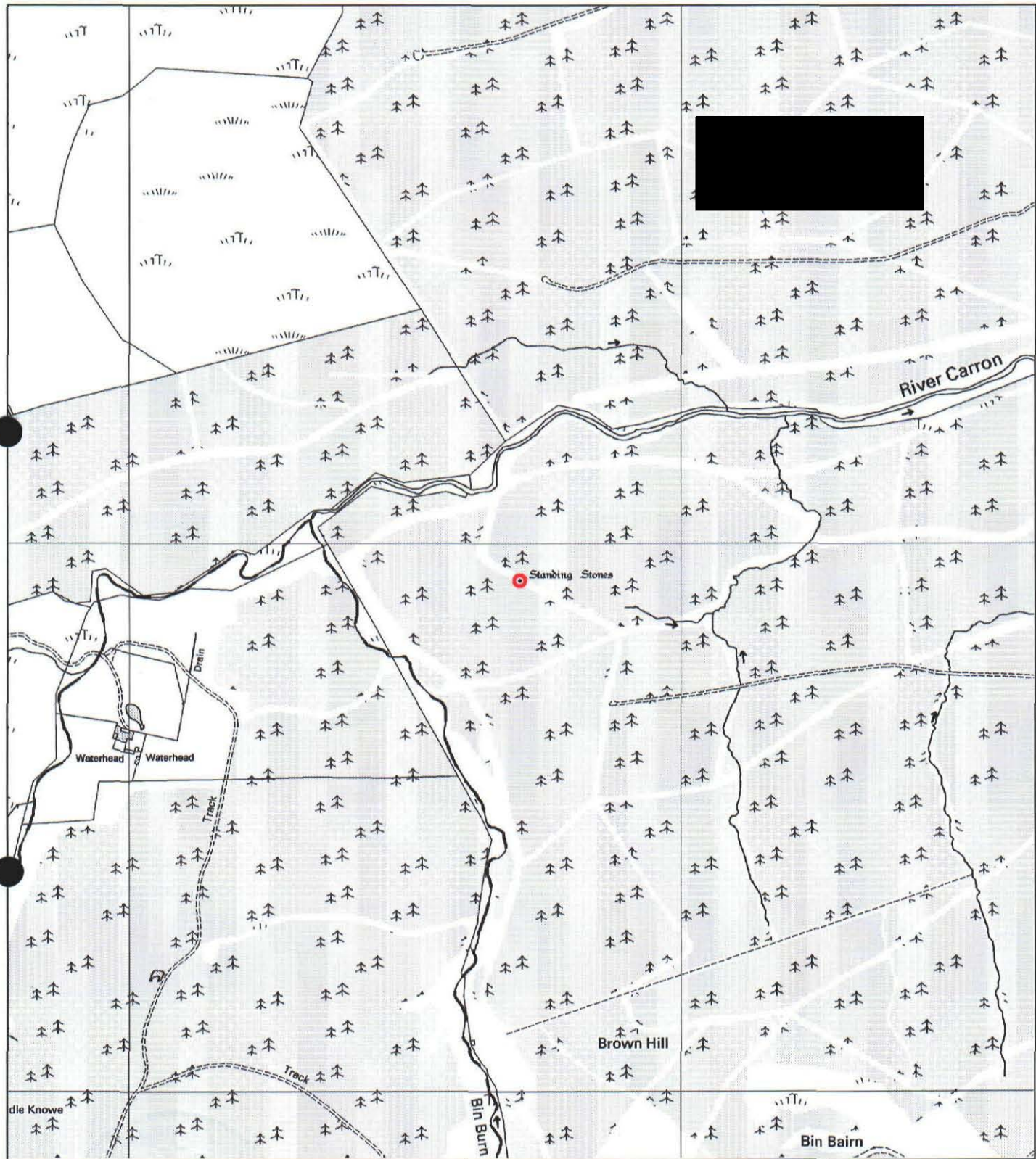
STG 0 2 3 5

MFA14187

0 8 MAR 2002

46


This is the plan referred to in the entry in the Schedule affecting Waterhead, two standing stones 800m ENE of, dated: 10/12/01 and is signed as relative thereto.



Waterhead, two standing stones
800m ENE of


Finty Parish

Scheduled Area

N


MapSheet: NS68SE

Scale 1:10,000



This map is reproduced from the OS map by Historic Scotland with the permission of The Controller of Her Majesty's Stationery Office, © Crown copyright. Unauthorised reproduction infringes Crown Copyright and may lead to prosecution or civil proceedings. Licence No. GD 03135G0014.