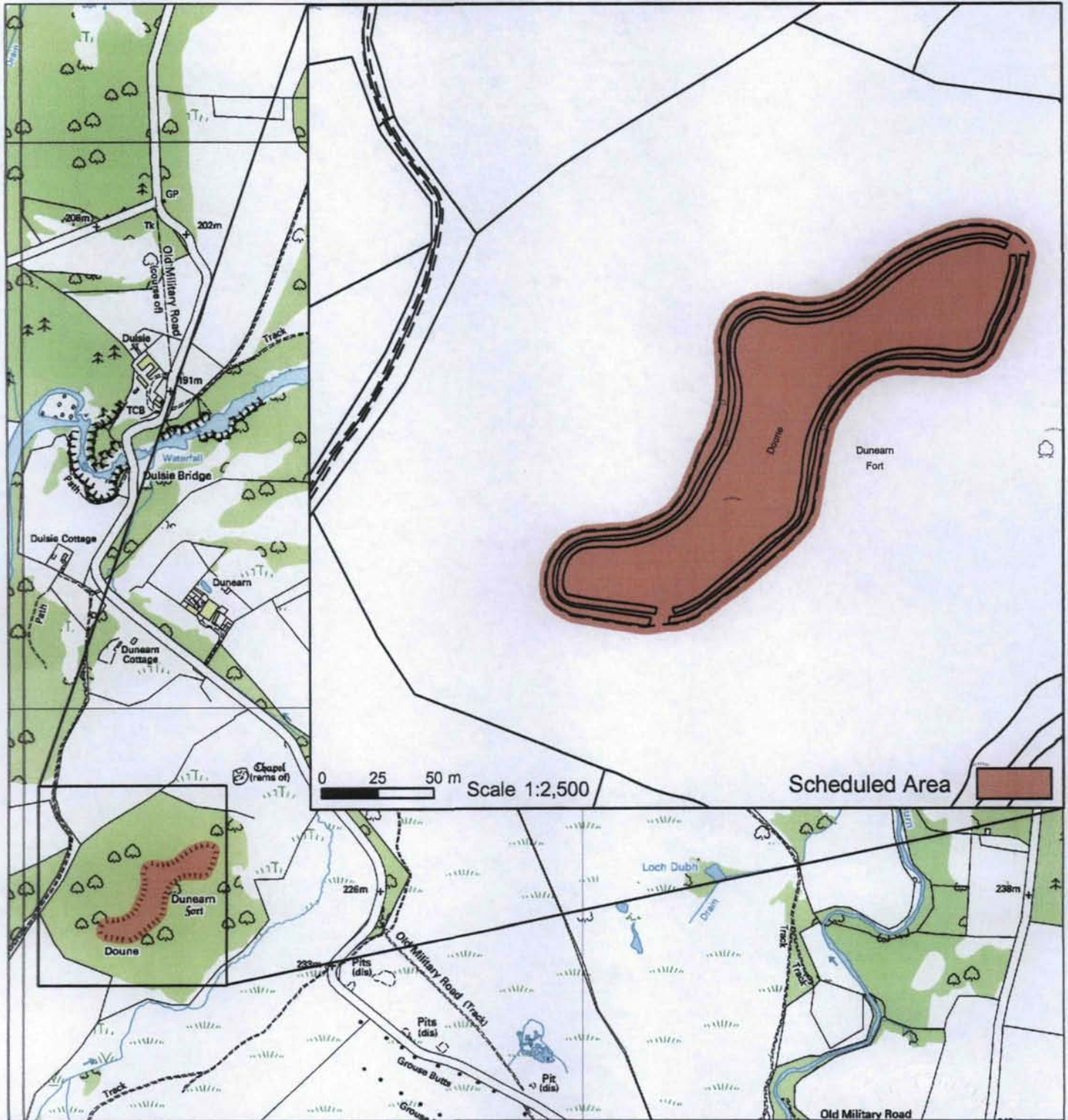


This is the plan referred to in the entry in the Schedule affecting:
Dunearn, fort 510m S of

dated: 2/7/07 and is signed as relative thereto.



Index No: 2470

Dunearn, fort 510m S of

Ardclach Parish



Representation of the
Scheduled Area



Mapsheet(s):
NH94SW

Scale: 1:10,000


0 100 200 300 400 500 Metres

This map is reproduced from Ordnance Survey material with the permission of Ordnance Survey on behalf of the Controller of Her Majesty's Stationery Office © Crown copyright. Unauthorised reproduction infringes Crown copyright and may lead to prosecution or civil proceedings. Historic Scotland Licence No. 100017509 [2006].


THE ANCIENT MONUMENTS AND ARCHAEOLOGICAL AREAS ACT 1979
ENTRY IN THE SCHEDULE OF MONUMENTS

2470

The monument known as Dunearn, fort 510m S of, comprises the remains of a later prehistoric fort, visible as a series of turf-covered walls around the contours of a rocky outcrop. The monument measures 245m from NE to SW by 45m transversely, within two ruinous turf-covered walls. The inner wall conforms to the lip of the summit of the hill and is spread to 4m. The outer wall, visible as a stony scarp averaging some 3.5m wide, is separated from the inner by a terrace which varies in width from 1.5m to 3m. The area to be scheduled is an irregular polygon, to include the fort and an area around in which evidence for its construction and use may survive. The monument, which lies in the Parish of Ardclach and the County of Nairn as shown outlined in red on the Plan annexed and executed as relative hereto

 is hereby included in the Schedule of Monuments appearing to the Scottish Ministers to be of national importance compiled and maintained by them under section 1(1) of the Ancient Monuments and Archaeological Areas Act 1979.

Subscribed by Malcolm Cooper, Chief Inspector with Historic Scotland, being an officer of the Scottish Ministers at Edinburgh on the *2* day of *March* Two thousand and seven, before this witness Victoria Ball, of Longmore House, Salisbury Place, Edinburgh.



Chief Inspector

MFA10801.Sch

REGISTERS OF SCOTLAND
GENERAL REGISTER OF SASINES
COUNTY OF NAIRN
YEAR 2007
YEARLY RUNNING NUMBER
PRESENTED AND RECORDED ON

135

03 MAY 2007



NRN

4

THE ANCIENT MONUMENTS AND
ARCHAEOLOGICAL AREAS ACT 1979

Entry in the Schedule of Monuments

2007

Re: The Monument known as
Dunearn, fort 510m S of

in the Parish of Ardclach and
County of Nairn

Search Sheet No: 4

SB2282260204

Historic Scotland
Longmore House
Salisbury Place
Edinburgh

MFA07001.Sch