

ANG

THE ANCIENT MONUMENTS AND  
ARCHAEOLOGICAL AREAS ACT 1979

Entry in the Schedule of Monuments

94105 - CSR

1  
0 DEC 2000

6040

2

547  
360

2000

Re: The Monument known as  
Finavon Castle


in the Parish of Oathlaw and  
County of Angus

Search Sheet No: 94105

Historic Scotland  
Longmore House  
Salisbury Place  
Edinburgh

THE ANCIENT MONUMENTS AND ARCHAEOLOGICAL AREAS ACT 1979  
ENTRY IN THE SCHEDULE OF MONUMENTS

The monument known as Finavon Castle consists of the remains of a substantial fortified mansion built for the Lindsay earls of Crawford in the fifteenth, sixteenth and seventeenth centuries. The principal remains comprise the lower part of a rectangular tower house, on the north side of which a chamber tower and stair tower were later added, and around which there are traces of extensive courtyards. The area to be scheduled is a rectangle measuring 120m from west to east and 65m from north to south. The monument, which lies in the Parish of Oathlaw and the County of Angus as shown outlined in red on the Plan annexed and executed as relative hereto



is hereby included in the Schedule of Monuments appearing to the Scottish Ministers to be of national importance compiled and maintained by them under section 1(1) of the Ancient Monuments and Archaeological Areas Act 1979.

Subscribed by Frank James Lawrie, Director of Heritage Policy with Historic Scotland, being an officer of the Scottish Ministers at Edinburgh on the 19<sup>th</sup> day of October Two thousand, before this witness Lesley Macdonald, of Longmore House, Salisbury Place, Edinburgh.



Witness



Director of Heritage Policy

Register on behalf of the Scottish Ministers in the Register of the County of Angus.



An Officer of the Scottish Ministers

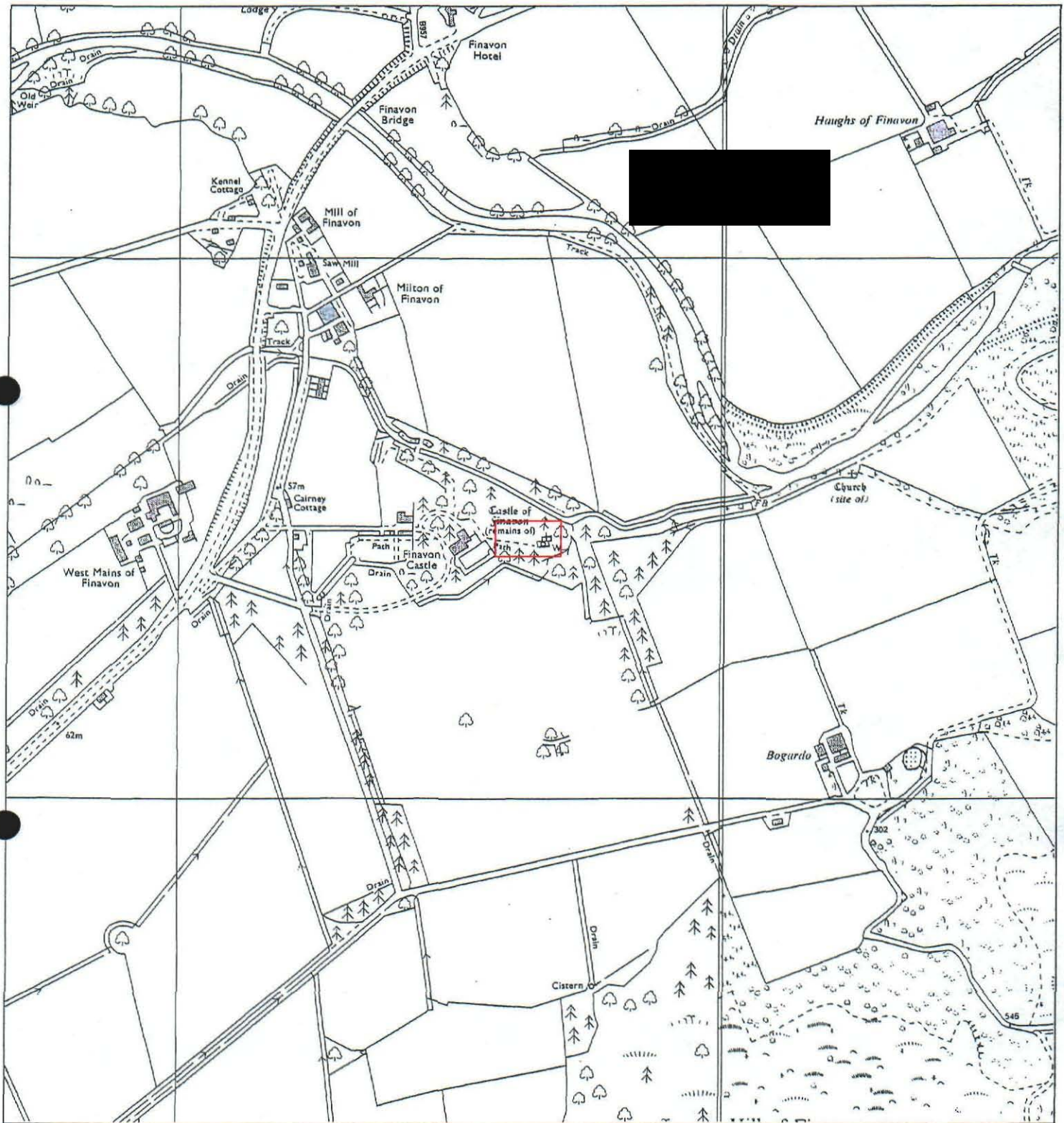
MFA09261


SS REGISTERS OF SCOTLAND  
GENERAL REGISTER OF SASINES  
COUNTY OF ANGUS  
FICHE 259 FRAME 2  
PRESENTED AND RECORDED ON - 1 DEC 2000

ANG 00 259

2

This is the plan referred to in the Schedule affecting Finavon Castle dated 19 October 2000 and is signed as relative thereto.



|  |                  |   |
|--|------------------|---|
| Finavon Castle   | N                | Scale 1:10,000  |
| Oathlaw Parish   |                  |   |
| Scheduled Area  | MapSheet: NO45NE | This map is reproduced from the OS map by Historic Scotland with the permission of The Controller of Her Majesty's Stationery Office, © Crown copyright. Unauthorised reproduction infringes Crown Copyright and may lead to prosecution or civil proceedings. Licence No. GD 03135G0014. |