


THE ANCIENT MONUMENTS AND ARCHAEOLOGICAL AREAS ACT 1979 2367
ENTRY IN THE SCHEDULE OF MONUMENTS


The monument known as **Cill Chiarain, chapel 300m SW of Kilchiaran, Islay** comprises the remains of a medieval chapel containing several finely carved gravestones, together with its surrounding burial ground, a prehistoric cup-marked stone and the remains of a small post-medieval township. A separate upright stone slab 70m ENE of the chapel is also included. The monument is situated in rough grazing land on the W coast of the Rinns of Islay, overlooking the valley of the Abhainn na Braid, a burn which drains into Kilchiaran Bay, approximately 400m to the W. The area to be scheduled is in two parts. The first is irregular on plan and includes the chapel, burial ground, cup-marked stone and post-medieval township; the second is a discrete area to the ENE, centred on the upright slab and measuring 10m in diameter. The areas include the remains described above and an area around them within which evidence relating to the monument's construction and use may survive. The scheduling specifically excludes the drystone dyke running along the SE boundary of the monument. The monument, which lies in the Parish of Kilchoman and the County of Argyll as shown in red on the Plan annexed and executed as relative hereto and



is hereby included in the Schedule of Monuments appearing to the Scottish Ministers to be of national importance compiled and maintained by them under section 1(1) of the Ancient Monuments and Archaeological Areas Act 1979.

This entry supersedes the entry in the Schedule of Monuments for the monument known then as **Chapel, Cill Chiarain** as referred to in the Certificate of Service of Notice by The Minister of Public Building and Works in respect of the monument dated 2 December 1963 and recorded in the General Register of Sasines for the County of Argyll on 20 January 1964.

Subscribed by Olwyn Owen, Head of Scheduling, Marine and Battlefields with Historic Scotland, being an officer of the Scottish Ministers at Edinburgh on the *19* day of *March* Two thousand and thirteen, before this witness Christine Kelly, of Longmore House, Salisbury Place, Edinburgh.



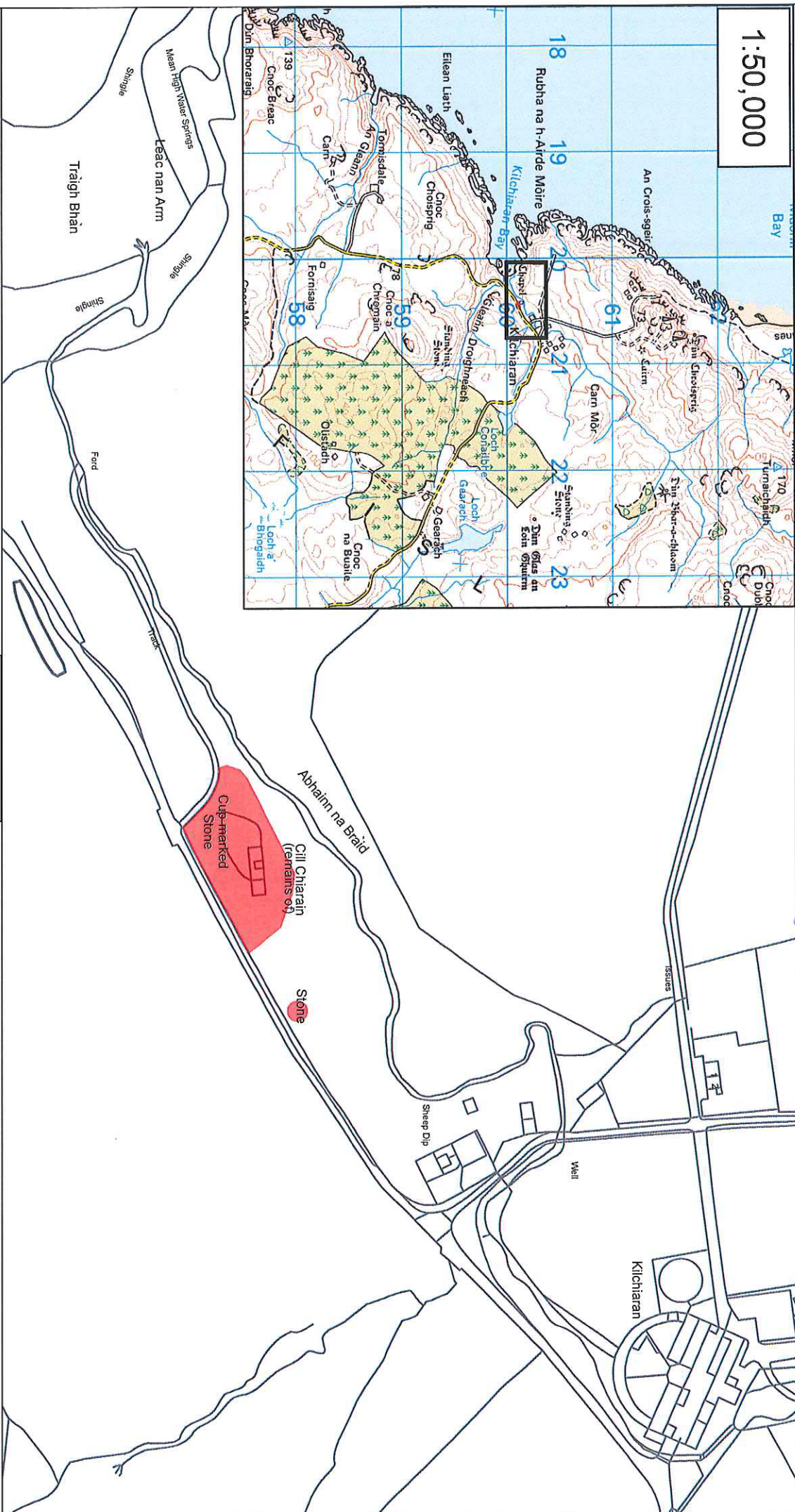
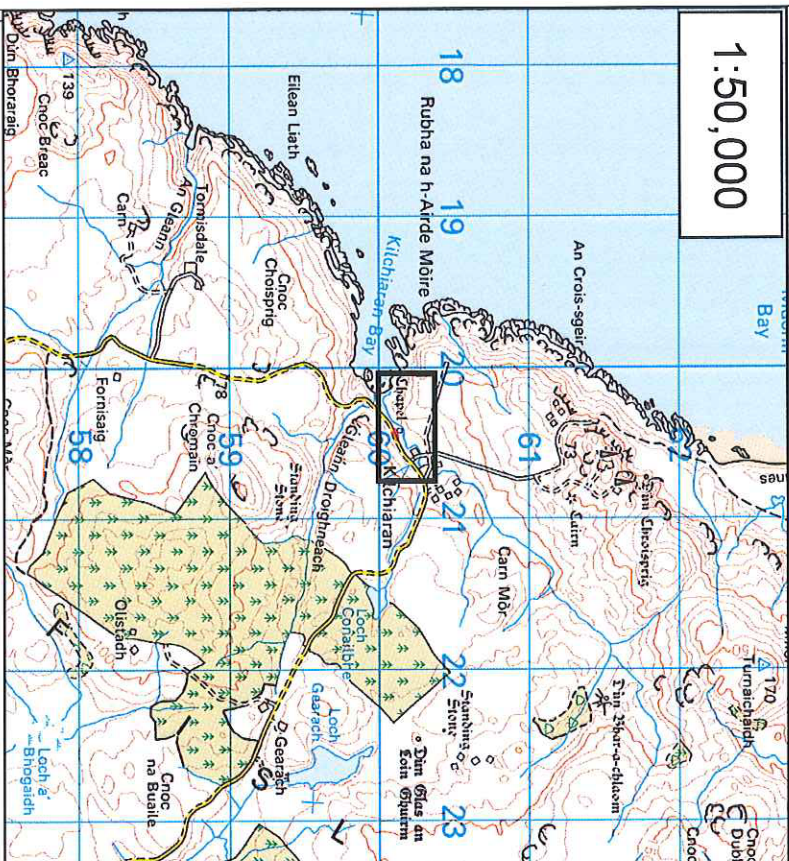
_____ Head of Scheduling, Marine and Battlefields

_____ Witness

This is the plan referred to in the entry in the Schedule affecting:
 Cill Chiarain, chapel 300m SW of Kilchiaran, Islay

dated: 19/3/13 and is signed as relative thereto.

1:50,000



Index No: 2367

Cill Chiarain, chapel 300m SW of Kilchiaran, Islay

Kilchoman Parish

Scheduled Area 

Mapsheet(s):
 NR26SW

Scale: 1:2,500



This map is reproduced from Ordnance Survey material with the permission of Ordnance Survey on behalf of the Controller of Her Majesty's Stationery Office © Crown copyright. Unauthorised reproduction infringes Crown copyright and may lead to prosecution or civil proceedings. Historic Scotland Licence No. 100017509 [2013].

THE ANCIENT MONUMENTS AND
ARCHAEOLOGICAL AREAS ACT 1979

Entry in the Schedule of Monuments

2013

Re: The Monument known as
**Cill Chiarain, chapel 300m SW of
Kilchiaran, Islay**

in the Parish of Kilchoman and
County of Argyll

Search Sheet No: 21084

Historic Scotland
Longmore House
Salisbury Place
Edinburgh