

THE ANCIENT MONUMENTS AND  
ARCHAEOLOGICAL AREAS ACT 1979

Entry in the Schedule of Monuments

2000

Re: The Monument known as  
Kilchoman Church, Cill Chomain Cross and  
tombstones

in the Parish of Kilchoman and  
County of Argyll

Search Sheet No:

Historic Scotland  
Longmore House  
Salisbury Place  
Edinburgh

MFA10473

THE ANCIENT MONUMENTS AND ARCHAEOLOGICAL AREAS ACT 1979  
ENTRY IN THE SCHEDULE OF MONUMENTS

The monument known as Kilchoman Church, Cill Chomain Cross and tombstones comprises the Cill Chomain Cross and other medieval carved stones situated in Kilchoman burial ground. The area to be scheduled measures a maximum of about 55m N-S by 63m E-W. The scheduled area is defined by the boundary wall of the churchyard. The scheduling excludes the church, the churchyard wall and all modern burial lairs still in use. The monument, which lies in the Parish of Kilchoman and the County of Argyll as shown outlined in red on the Plan annexed and executed as relative hereto [REDACTED] is hereby included in the Schedule of Monuments appearing to the Scottish Ministers to be of national importance compiled and maintained by them under section 1(1) of the Ancient Monuments and Archaeological Areas Act 1979.

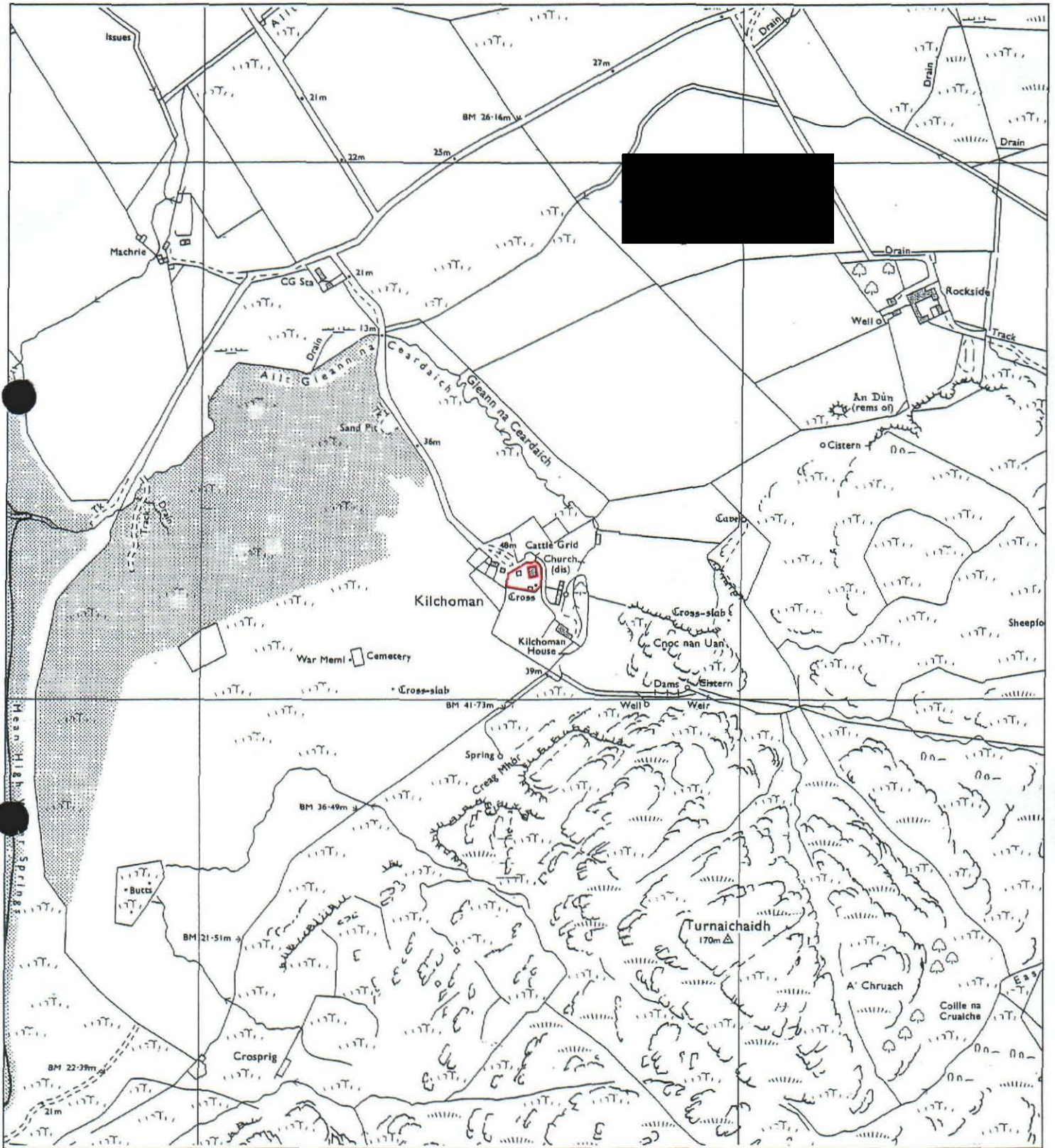
Subscribed by Frank James Lawrie, Director of Heritage Policy with Historic Scotland, being an officer of the Scottish Ministers at Edinburgh on the 8<sup>th</sup> day of December Two thousand, before this witness Lesley Macdonald, of Longmore House, Salisbury Place, Edinburgh.



[REDACTED]

Director of Heritage Policy

An Officer of the Scottish Ministers

This is the plan referred to in the Schedule affecting Kilchoman Church, Cill Chomain Cross & tombstones dated 8 Decembe 2000 and is signed as relative thereto.



<p>Kilchoman Church, Cill Chomain Cross &amp; tombstones</p> <p>Kilchoman Parish</p> <p>Scheduled Area <span style="color: red; font-weight: bold;">—————</span></p>	<p>N</p>  <p>Mapsheet: NR26SW</p>	<p>Scale 1:10,000</p>  <p>100 0 100 200 300 400 500 Meters</p> <p><small>This map is reproduced from the OS map by Historic Scotland with the permission of The Controller of Her Majesty's Stationary Office. © Crown copyright. Unauthorised reproduction infringes Crown Copyright and may lead to prosecution or civil proceedings. Licence No. GD 03135G0014.</small></p>
--	--	--