

THE ANCIENT MONUMENTS AND ARCHAEOLOGICAL AREAS ACT 1979 2303
ENTRY IN THE SCHEDULE OF MONUMENTS

The monument known as **Keithock, Roman camp N of East Mains of Keithock** comprises the remains of a large Roman camp with an attached annex. The camp is visible as cropmarks captured on aerial photographs and survives as features and deposits buried beneath the ploughsoil. The camp is rectangular in plan and measures 640m from NE to SW by 410m transversely, enclosing an area of about 26ha (64 acres). Originally the camp had six entrances, each with a titulus (external protection for the gateway) of which four are visible as cropmarks: two on the NE and one on the SW and SE sides of the camp. The annex is on the NW side of the camp and measures 117m by 109m, enclosing an area of 1.27ha (3 acres). The camp is located immediately S of Cruick Water on a gradual rise at about 60 to 70m above sea level; most of the fields which it occupies are currently in cultivation. The scheduled area is irregular on plan, to include the remains described above and an area around them within which evidence relating to the monument's construction, use and abandonment is expected to survive. The scheduled area specifically excludes the above-ground elements of all post-and-wire fences, hedges and drystone dykes. The monument, which lies in the Parish of Brechin and Stracathro and the County of Angus as shown in red on the Plan annexed and executed as relative hereto

[REDACTED], is hereby included in the Schedule of Monuments appearing to the Scottish Ministers to be of national importance compiled and maintained by them under section 1(1) of the Ancient Monuments and Archaeological Areas Act 1979.

This entry supersedes the Entry in the Schedule of Monuments for the monument known as **Keithock, Roman camp N of East Mains of Keithock** dated 30 October 2013.

Subscribed by Olwyn A Owen, Head of Scheduling, Marine and Battlefields with Historic Scotland, being an officer of the Scottish Ministers at Edinburgh on the 8th day of *November* Two thousand and thirteen, before this witness Christine Kelly, of Longmore House, Salisbury Place, Edinburgh.

[REDACTED]

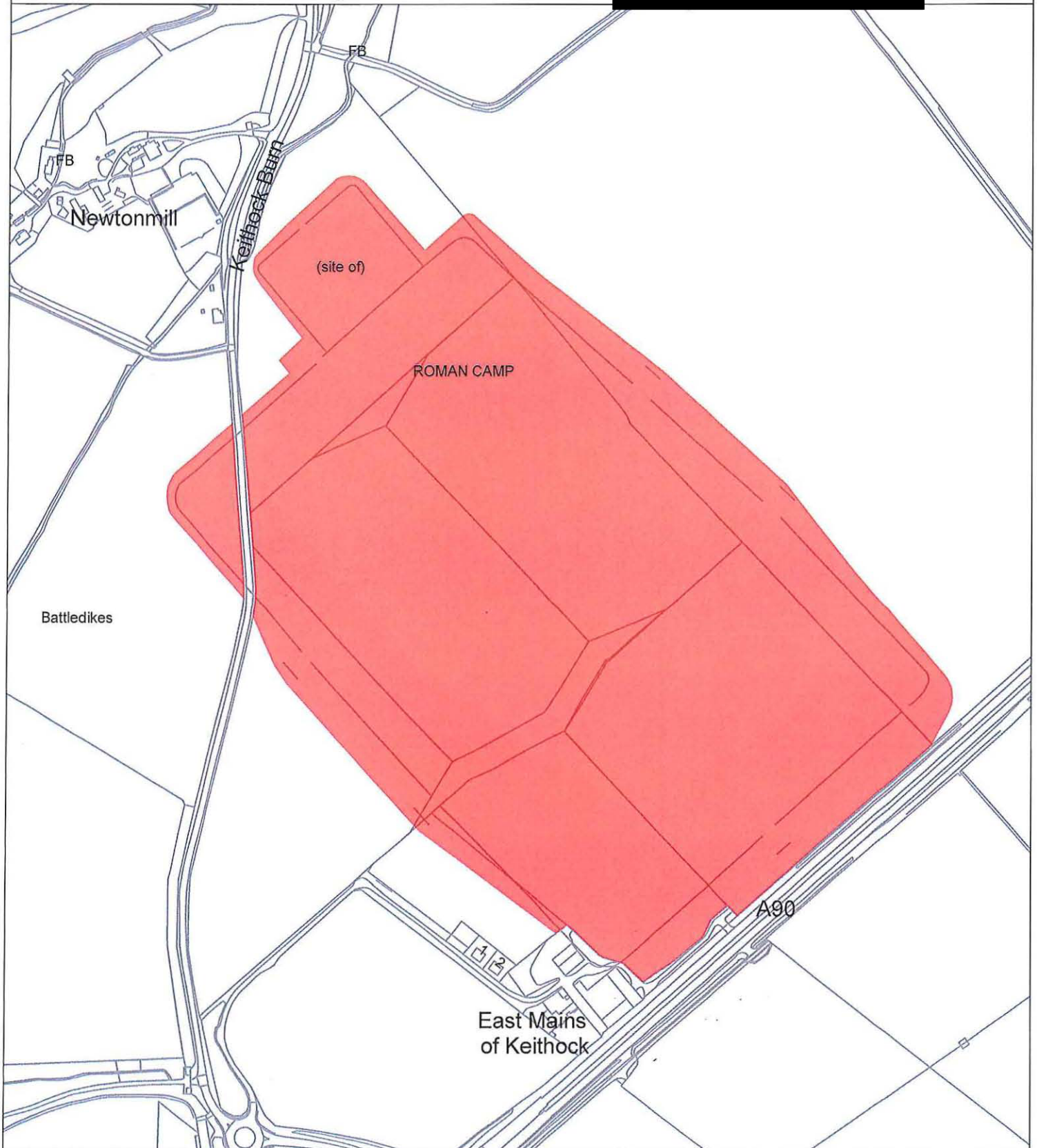
Head of Scheduling, Marine and Battlefields


[REDACTED]


Witness


This is the plan referred to in the entry in the Schedule affecting:
Keithock, Roman camp N of East Mains of Keithock

dated: 8 / 11 / 13 and is signed as relative thereto. [REDACTED]



Index No: 2303
Keithock, Roman camp
N of East Mains of Keithock
Brechin Parish
Stracathro Parish
Scheduled Area 

N

Mapsheet(s):
NO66SW

Scale: 1:5,000
0 50 100
 Metres
This map is reproduced from Ordnance Survey material with the permission of Ordnance Survey on behalf of the Controller of Her Majesty's Stationery Office © Crown copyright. Unauthorised reproduction infringes Crown copyright and may lead to prosecution or civil proceedings. Historic Scotland Licence No. 100017509 [2013].

THE ANCIENT MONUMENTS AND
ARCHAEOLOGICAL AREAS ACT 1979

Entry in the Schedule of Monuments

2013

Re: The Monument known as
**Keithock, Roman camp N of East Mains
of Keithock**

in the Parish of Brechin and Stracathro and
County of Angus

Search Sheet No: 3973
82334

Historic Scotland
Longmore House
Salisbury Place
Edinburgh