

THE ANCIENT MONUMENTS AND
ARCHAEOLOGICAL AREAS ACT 1979

5884

Entry in the Schedule of Monuments

2002

Re: The Monument known as
St Kilda village and related structures


in the Parish of Harris and
County of Inverness

Search Sheet No: 4685

Historic Scotland
Longmore House
Salisbury Place
Edinburgh

THE ANCIENT MONUMENTS AND ARCHAEOLOGICAL AREAS ACT 1979
ENTRY IN THE SCHEDULE OF MONUMENTS

The monument known as St Kilda village and related structures comprises the core area of human occupation on St Kilda, in the area around Village Bay. The area to be scheduled is irregular on plan and measures a maximum of 1880m from E-W by 1400m transversely, to include the village, its related structures and an area around in which associated remains may survive. Within this area, all the post-1930s structures and features are excluded (for example, the surfacing of all post 1930s ground surfaces (tracks, etc); the above-ground remains of the weather data loggers NE of Ruaival; and all other extant temporary structures post-dating the 1930s (eg the weather stations; the 'airport lounge', etc.); the above ground remains of the Petrol Oil and Lubricants and Bulk Fuel Installation (the 'POL'); the above ground remains of all services (such as telegraph poles and cables); and the modern structure of the sewage system, which is adjacent to the featherstore. The monument, which lies in the Parish of Harris and the County of Inverness as shown outlined in red on the Plan annexed and executed as relative hereto and which forms part of the subjects described



is hereby included in the Schedule of Monuments appearing to the Scottish Ministers to be of national importance compiled and maintained by them under section 1(1) of the Ancient Monuments and Archaeological Areas Act 1979.

Subscribed by Owen Kelly, Director, Properties in Care with Historic Scotland, being an officer of the Scottish Ministers at Edinburgh on the 21st day of May Two Thousand and Two, before this witness Lesley Macdonald, of Longmore House, Salisbury Place, Edinburgh.



Director, Properties in Care

Register on behalf of the Scottish Ministers in the Register of the County of Inverness.



An Officer of the Scottish Ministers

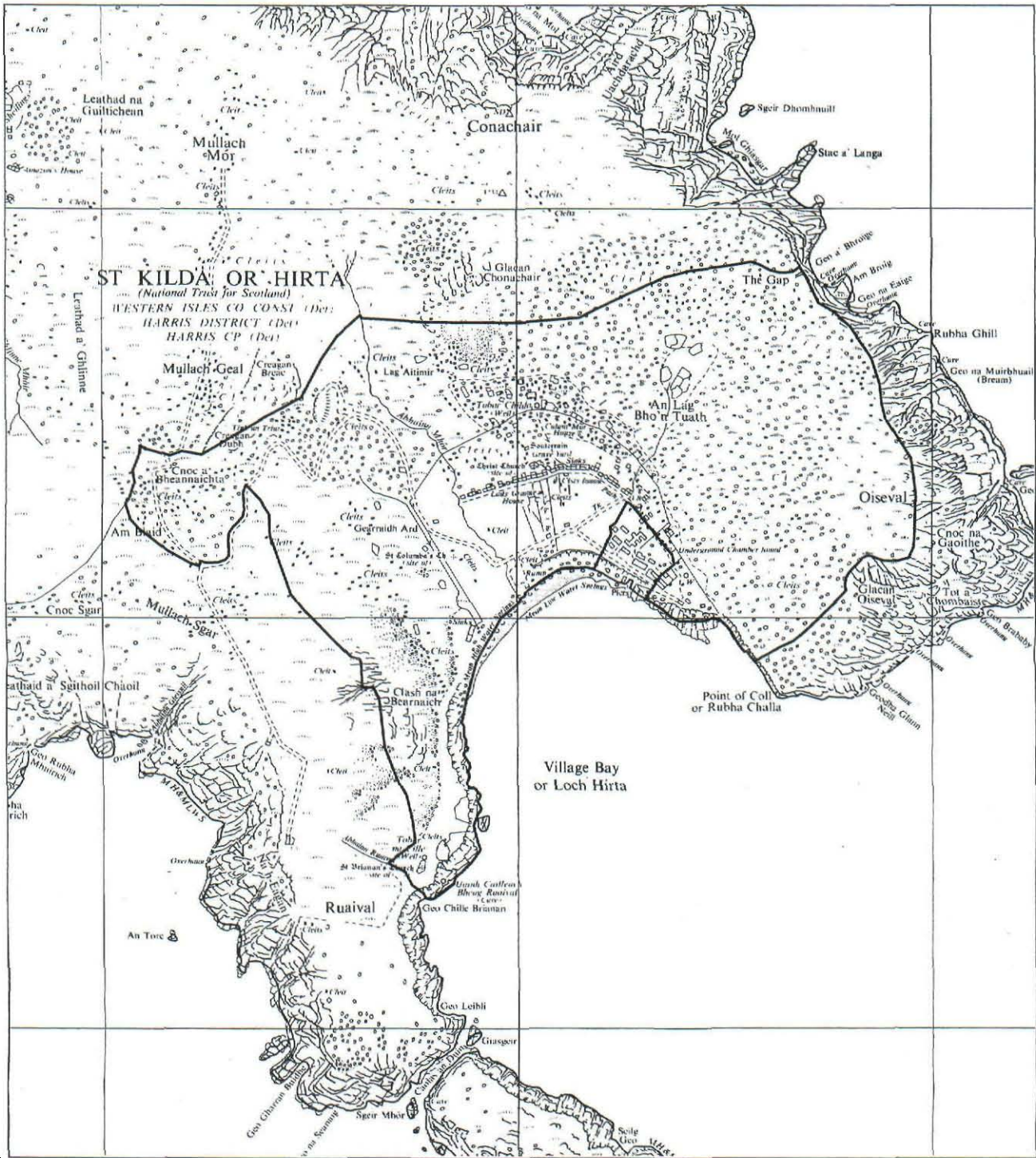
MGT01125.012

REGISTERS OF SCOTLAND
GENERAL REGISTER OF SASINES
COUNTY OF INVERNESS
FICHE 335 FRAME 2.1
PRESENTED & RECORDED ON 26 SEP 2002

02 INV 335

21

This is the plan referred to in the entry in the Schedule affecting St Kilda village and related structures, dated: 21/5/02 and is signed as relative thereto.



St Kilda village and related structures

Harris Parish

Scheduled Area

N



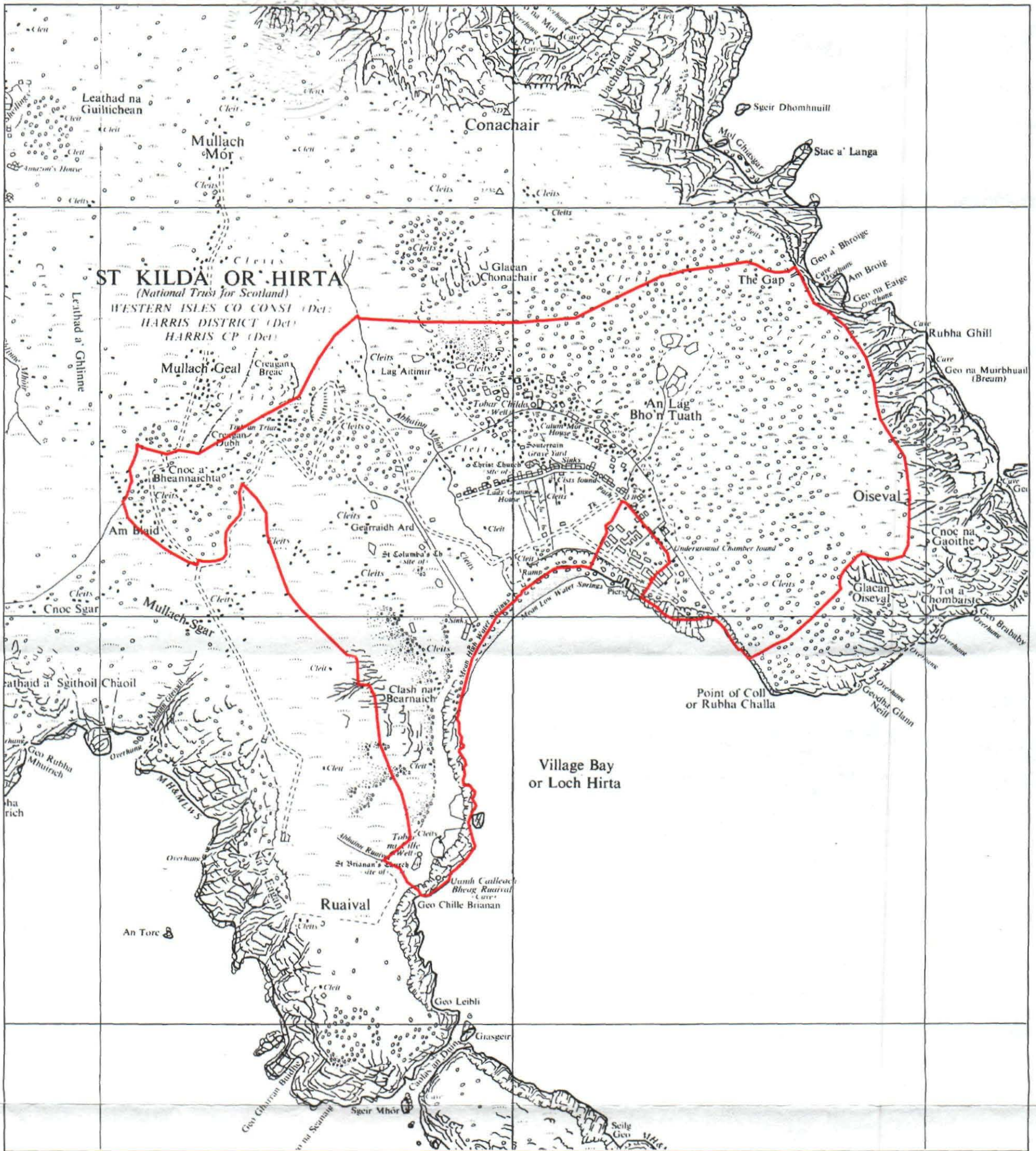
MapSheet:
NF09NE & NA00SE

Scale 1:10,000

100 0 100 200 300 400 500 600 700 Meters

This map is reproduced from the OS map by Historic Scotland with the permission of The Controller of Her Majesty's Stationery Office, © Crown copyright. Unauthorised reproduction infringes Crown Copyright and may lead to prosecution or civil proceedings. Licence No. GD 03135G0014.

This is the plan referred to in the entry in the Schedule affecting St Kilda village and related structures, dated: 21/5/02 and is signed as relative thereto.



St Kilda village and related structures

Harris Parish

Scheduled Area

N



MapSheet:
NF09NE & NA00SE

Scale 1:10,000

100 0 100 200 300 400 500 600 700 Meters

This map is reproduced from the OS map by Historic Scotland with the permission of The Controller of Her Majesty's Stationery Office, © Crown copyright. Unauthorised reproduction infringes Crown Copyright and may lead to prosecution or civil proceedings. Licence No. GD 03135G0014.