



THE ANCIENT MONUMENTS AND ARCHAEOLOGICAL AREAS ACT 1979 2087
ENTRY IN THE SCHEDULE OF MONUMENTS

The monument known as Underhoull, broch, Iron Age and Norse farmsteads and field systems comprises the remains of a broch of Iron Age date, built probably between 500 BC and AD 200, within an extensive field system, which incorporates a Norse longhouse 90m east of the broch and a farmstead of Iron Age and Norse date 140m southwest of the broch. The monument lies in open pasture overlooking Lunda Wick. The broch occupies a prominent position at the top of a slope, at around 35m above sea level, while the Iron Age and Norse farmstead lies down the slope, some 75m from the shore. The area to be scheduled includes the remains described above and an area around them within which evidence relating to the monument's construction, use and abandonment may survive. The above-ground elements of the existing post-and-wire fences are excluded from the scheduling to facilitate maintenance. The monument, which lies in the Parish of Unst and the County of Orkney and Zetland as shown in red on the Plan annexed and executed as relative hereto

 is hereby included in the Schedule of Monuments appearing to the Scottish Ministers to be of national importance compiled and maintained by them under section 1(1) of the Ancient Monuments and Archaeological Areas Act 1979.

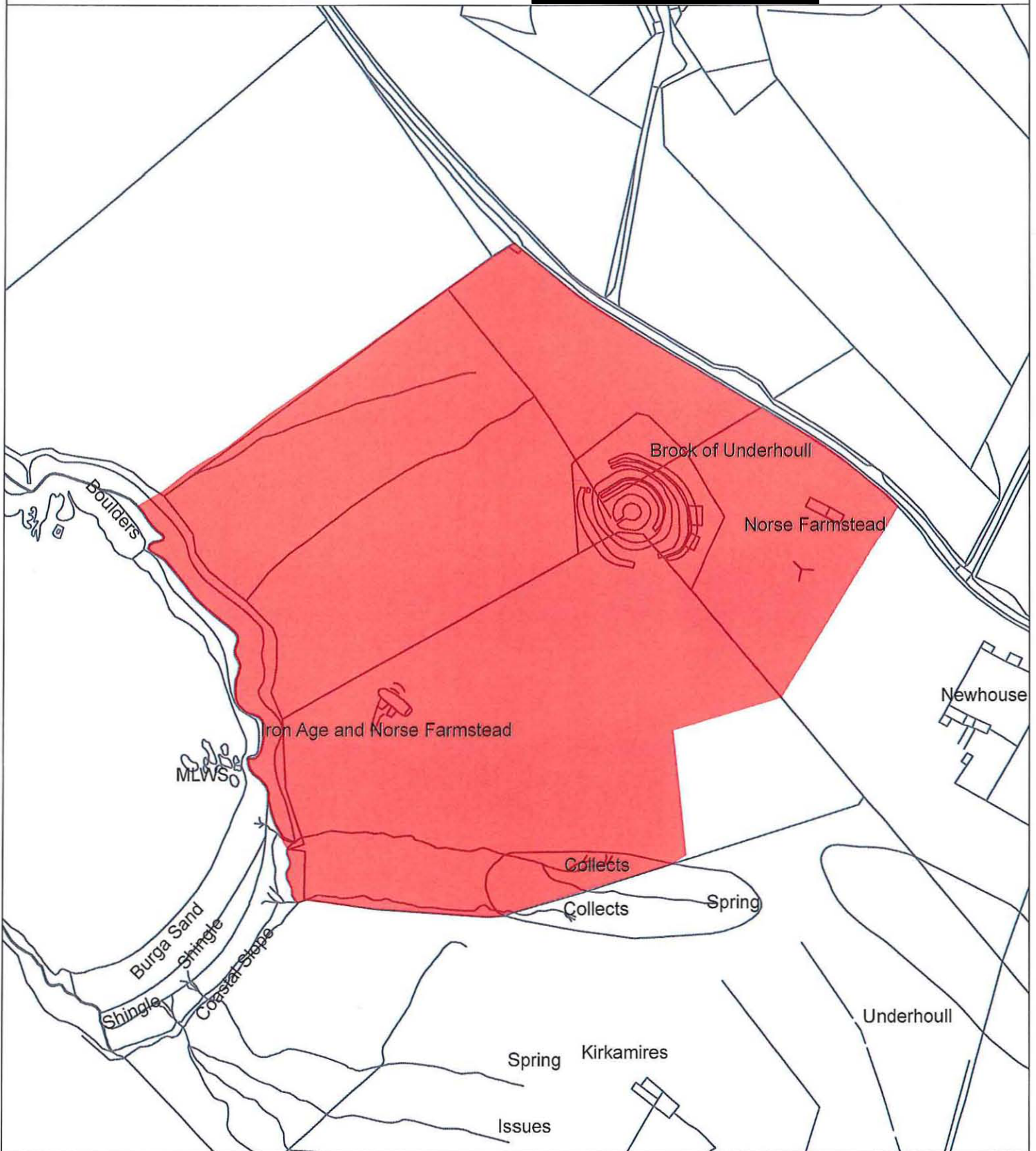
Subscribed by Barbara Cummins, Director of Heritage Management with Historic Scotland, being an officer of the Scottish Ministers at Edinburgh on the 31st day of *October* Two thousand and twelve, before this witness Victoria Murray, of Longmore House, Salisbury Place, Edinburgh.

 Director of Heritage Management

 Witness


This is the plan referred to in the entry in the Schedule affecting:
Underhoull, broch, Iron Age and Norse farmsteads and field systems

dated: 31/10/12 and is signed as relative thereto [REDACTED]



Index No: 2087
Underhoull, broch, Iron Age and
Norse farmsteads and field systems

Unst Parish

Scheduled Area 



Mapsheet(s):
HP50SE

Scale: 1:2,500

0 20 40 60 80 100
 Metres

This map is reproduced from Ordnance Survey material with the permission of Ordnance Survey on behalf of the Controller of Her Majesty's Stationery Office © Crown copyright. Unauthorised reproduction infringes Crown copyright and may lead to prosecution or civil proceedings. Historic Scotland Licence No. 100017509 [2012].

THE ANCIENT MONUMENTS AND
ARCHAEOLOGICAL AREAS ACT 1979

Entry in the Schedule of Monuments

2012

Re: The Monument known as
Underhoull, broch, Iron Age and
Norse farmsteads and field systems

in the Parish of Unst and
County of Orkney and Zetland

Search Sheet Nos: 38
354

Historic Scotland
Longmore House
Salisbury Place
Edinburgh