


2030



ORK

THE ANCIENT MONUMENTS AND  
ARCHAEOLOGICAL AREAS ACT 1979

Amended Entry in the Schedule of  
Monuments

1997

Re: The Monument known as Burra Ness,  
broch, Yell

in the Parish of Yell and  
County of Zetland

Search Sheet No: 2030


Solicitor  
to the Secretary of State  
for Scotland  
Victoria Quay  
Edinburgh

MFA01963

THE ANCIENT MONUMENTS AND ARCHAEOLOGICAL AREAS ACT 1979  
AMENDED ENTRY IN THE SCHEDULE OF MONUMENTS

The entry in the Schedule of monuments appearing to the Secretary of State for Scotland to be of national importance compiled and maintained by him under Section 1(1) of the above Act in respect of the monument known as Burra Ness, broch, Yell, dated 31 May 1934 and recorded in the Division of the General Register of Sasines for the Counties of Orkney and Zetland on 9 July 1934 is hereby in accordance with the provisions of section 1(5) of the above Act amended to describe the area of the scheduled monument as measuring a maximum of 95m N-S by 80m, to include the broch, its outer works and the nearer of the small cairns together with ground between and around these remains in which further evidence of their construction and use is likely to survive as shown delineated in red on the plan annexed and executed as relative hereto.

Given under the Seal of the Secretary of State for Scotland




Assistant Secretary

Date 30 September 1997

Historic Scotland  
Longmore House  
Salisbury Place  
EDINBURGH  
EH9 1SH

Register on behalf of the Secretary of State for Scotland in the Register of the Counties of Orkney and Zetland.



Solicitor, Edinburgh, Agent

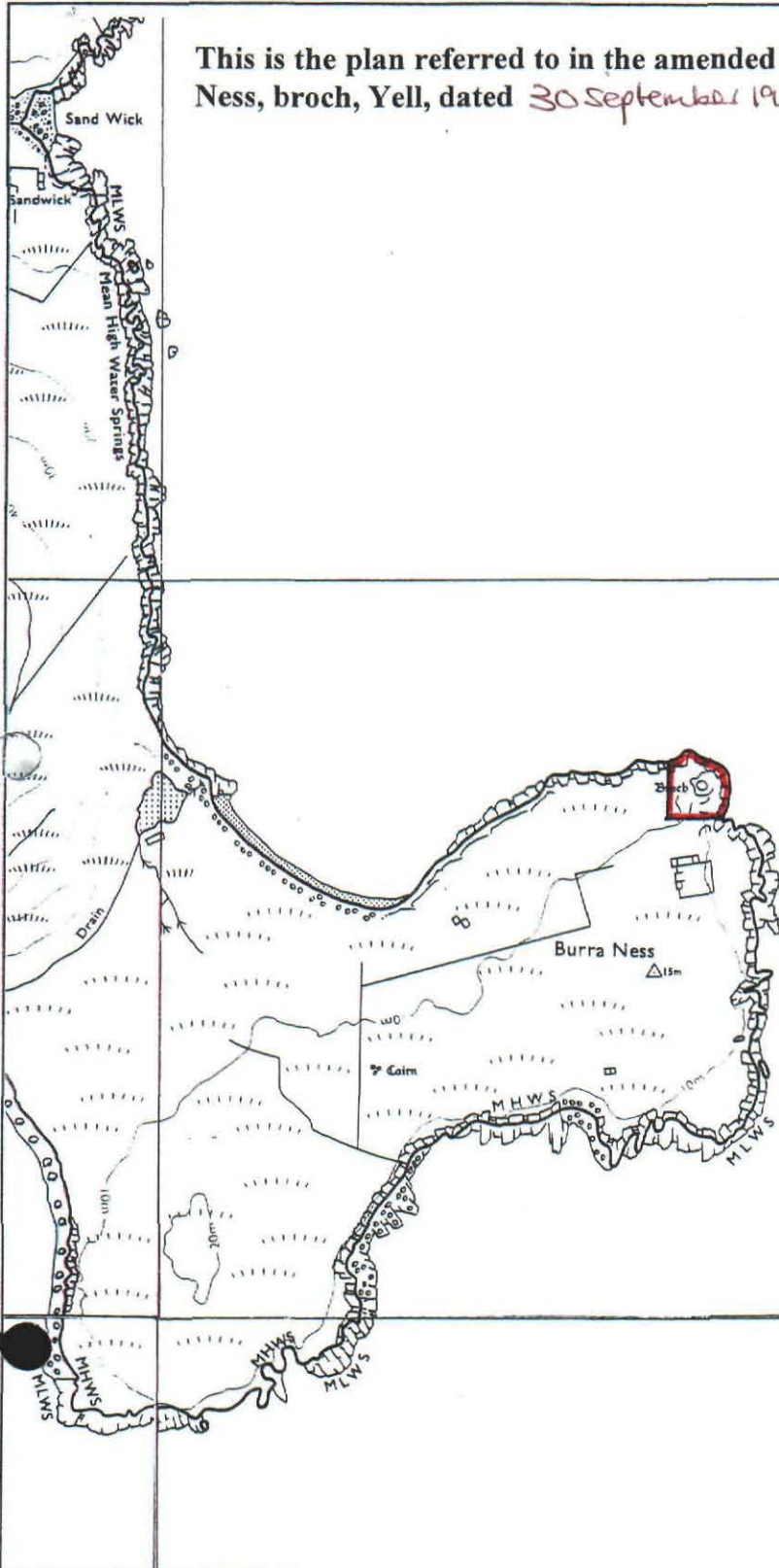
URR 87 232

MFA02173

REGISTERS OF SCOTLAND  
GENERAL REGISTER OF SASINES  
COUNTIES OF ORKNEY & ZETLAND  
FICHE 232 FRAME 35  
PRESENTED & RECORDED ON

8 DEC 1997

This is the plan referred to in the amended entry in the Schedule affecting Burra Ness, broch, Yell, dated 30 September 1997 and is signed as relative thereto.



Burra Ness, broch, Yell

Yell Parish



Sheet: HU59NE

Scale 1:10,000



© Crown copyright reserved

ORK 97 232

The Stationery Office Cartographic Centre J10051

36