



THE ANCIENT MONUMENTS AND ARCHAEOLOGICAL AREAS ACT 1979 2046
ENTRY IN THE SCHEDULE OF MONUMENTS

The monument known as Uyea Breck, standing stone 265m E of Clivocast comprises a standing stone likely to date to the third or second millennium BC. It is approximately 3m high and, at its maximum, 0.86m wide by 0.38m thick. The schist monolith is irregularly-shaped, with its broader sides facing north and south. The stone leans towards the northeast. Packing stones of various sizes are partly visible around its base, indicating that evidence may survive for its date and method of erection. The standing stone is located in a prominent position with views to the south. The area to be scheduled is a truncated circle on plan, measuring 10m in diameter. The scheduling includes the stone described above and an area around it within which evidence relating to the monument's construction, use and abandonment may survive. The scheduling excludes the post-and-wire fence bounding its northern edge. The monument, which lies in the Parish of Unst and the County of Orkney and Zetland as shown in red on the Plan annexed and executed as relative hereto

 is hereby included in the Schedule of Monuments appearing to the Scottish Ministers to be of national importance compiled and maintained by them under section 1(1) of the Ancient Monuments and Archaeological Areas Act 1979.

Subscribed by Barbara Cummins, Director of Heritage Management with Historic Scotland, being an officer of the Scottish Ministers at Edinburgh on the 31st day of October Two thousand and twelve, before this witness Victoria Murray, of Longmore House, Salisbury Place, Edinburgh.

 Director of Heritage Management

 Witness

This is the plan referred to in the entry in the Schedule affecting:
Uyea Breck, standing stone 265m E of Clivocast

dated: 31/10/12 and is signed as relative thereto. [REDACTED]



Index No: 2046
Uyea Breck, standing stone 265m
E of Clivocast


Unst Parish

Scheduled Area 



Mapsheet(s):
HP60SW

Scale: 1:2,500

0 20 40 60 80 100
 Metres

This map is reproduced from Ordnance Survey material with the permission of Ordnance Survey on behalf of the Controller of Her Majesty's Stationery Office © Crown copyright. Unauthorised reproduction infringes Crown copyright and may lead to prosecution or civil proceedings. Historic Scotland Licence No. 100017509 [2011].

THE ANCIENT MONUMENTS AND
ARCHAEOLOGICAL AREAS ACT 1979

Entry in the Schedule of Monuments

2012

Re: The Monument known as
Uyea Breck, standing stone
265m E of Clivocast

in the Parish of Unst and
County of Orkney and Zetland

Search Sheet No: 354

Historic Scotland
Longmore House
Salisbury Place
Edinburgh