

2000 26/3

- 1 JUN 1993
No. 1380
FRE 6622-00

THE ANCIENT MONUMENTS AND  
ARCHAEOLOGICAL AREAS ACT 1979

Entry in the Schedule of Monuments

1993

Re: The Monument known as  
Punds Water, chambered cairn 60m S of,  
Mangaster

in the Parish of Northmavine and  
County of Shetland


File Ref:

Solicitor  
to the  
Secretary of State  
for Scotland  
New St Andrew's House  
Edinburgh

FAS 7333


THE ANCIENT MONUMENTS AND ARCHAEOLOGICAL AREAS ACT 1979  
ENTRY IN THE SCHEDULE OF MONUMENTS

The monument known as Punds Water, chambered cairn 60m S of, Mangaster comprises a well-preserved prehistoric chambered burial cairn. The area to be scheduled is circular, 40m in diameter and centred on the chamber of the cairn, to include the cairn and an area around it in which traces of activities associated with its construction and use may survive. The monument, which lies in the Parish of Northmavine and the County of Shetland as shown outlined in red on the Plan annexed and executed as relative hereto



is hereby included in the Schedule of Monuments appearing to the Secretary of State for Scotland to be of national importance compiled and maintained by him under section 1(1) of the Ancient Monuments and Archaeological Areas Act 1979.

Given under the Seal of the Secretary of State for Scotland.



Assistant Secretary  
Date 6 MARCH 1993

Historic Scotland  
20 Brandon Street  
Edinburgh  
EH3 5RA

Register on behalf of the Secretary of State for Scotland in the Register of the Counties of Orkney and Zetland.

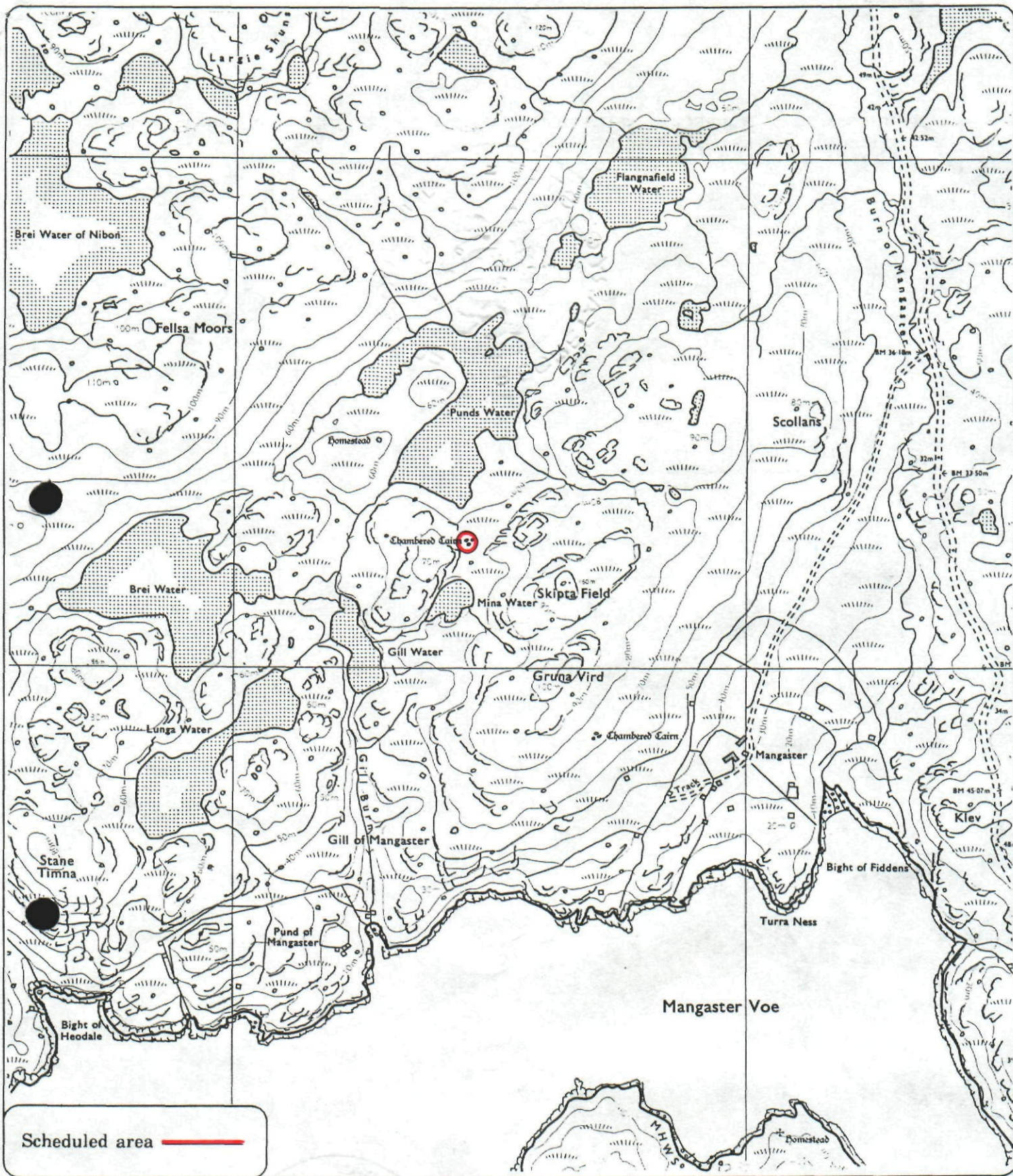
Solicitor, Edinburgh, Agent

REGISTERS OF SCOTLAND  
GENERAL REGISTER OF SASINES  
✓ COUNTIES OF ORKNEY & ZETLAND

Fiche ..... 86 ..... Frame ..... 20 .....  
Presented and Recorded on ..... 1 JUN 1993 .....


E2101233.092  
02 9 3 8 6



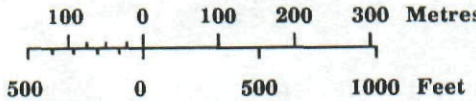


**Punds Water, chambered cairn**  
**60m S of, Mangaster**

**Northmavine Parish**

  
**Sheet : HU 37 SW**

**Scale : 1/10,000**



© Crown copyright reserved