



THE ANCIENT MONUMENTS AND ARCHAEOLOGICAL AREAS ACT 1979 2038
ENTRY IN THE SCHEDULE OF MONUMENTS

The monument known as Knowe of Brulland, cairn 165m SE of Windrush comprises a cairn dating probably to the Neolithic period or Bronze Age, between 4000 and 1000 BC. It is visible as an oval turf-covered mound, measuring about 23m N-S by 19m transversely and standing up to 3m high. At the base, several stones protruding through the turf may represent part of a kerb. The top of the cairn is uneven. The cairn stands at about 10m above sea level, 30m north of the Laxo Burn and 85m west of the head of Laxo Voe. It offers long views to the WSW along Laxo Voe and Dury Voe. The area to be scheduled is irregular on plan. The scheduling includes the remains described above and an area around them within which evidence relating to the monument's construction, use and abandonment may survive. The monument, which lies in the Parish of Nesting and the County of Orkney and Zetland as shown in red on the Plan annexed and executed as relative hereto and which

 is hereby included in the Schedule of Monuments appearing to the Scottish Ministers to be of national importance compiled and maintained by them under section 1(1) of the Ancient Monuments and Archaeological Areas Act 1979.

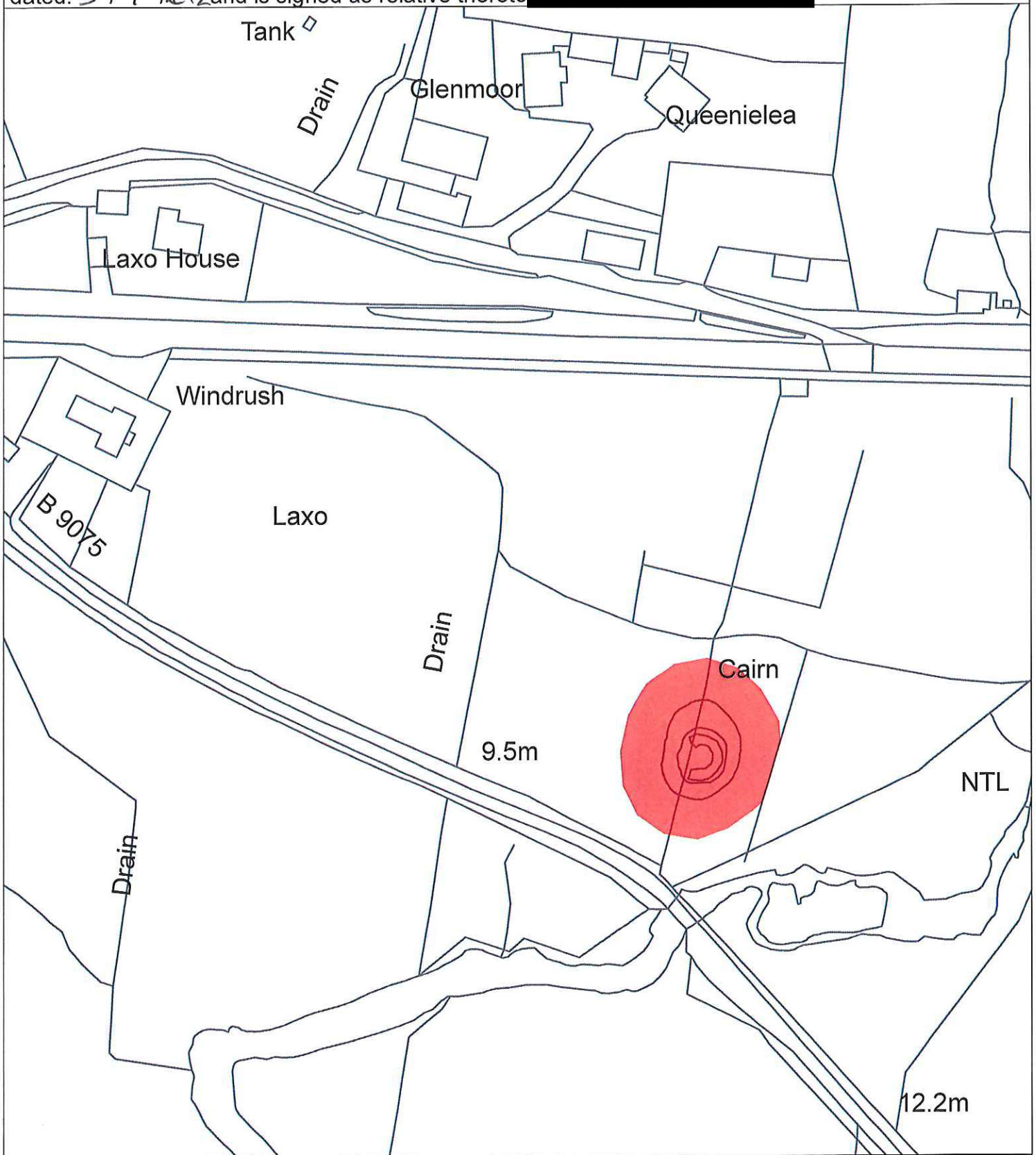
Subscribed by Barbara Cummins, Director of Heritage Management with Historic Scotland, being an officer of the Scottish Ministers at Edinburgh on the *5th* day of *July* Two thousand and twelve, before this witness Victoria Murray, of Longmore House, Salisbury Place, Edinburgh.

 Witness

 Director of Heritage Management

This is the plan referred to in the entry in the Schedule affecting:
Knowe of Brulland, cairn 165m SE of Windrush

dated: 5 17 2012 and is signed as relative thereto [REDACTED]



Index No: 2038
Knowe of Brulland, cairn 165m SE of
Windrush

Nesting Parish

Scheduled Area 



Mapsheet(s):
HU46SW

Scale: 1:1,250
0 10 20 30 40 50
Metres

This map is reproduced from Ordnance Survey material with the permission of Ordnance Survey on behalf of the Controller of Her Majesty's Stationery Office © Crown copyright. Unauthorised reproduction infringes Crown copyright and may lead to prosecution or civil proceedings. Historic Scotland Licence No. 100017509 [2011].

THE ANCIENT MONUMENTS AND
ARCHAEOLOGICAL AREAS ACT 1979

Entry in the Schedule of Monuments

2012

Re: The Monument known as
Knowe of Brulland, cairn
165m SE of Windrush

in the Parish of Nesting and
County of Orkney and Zetland

Search Sheet No: 435

Historic Scotland
Longmore House
Salisbury Place
Edinburgh