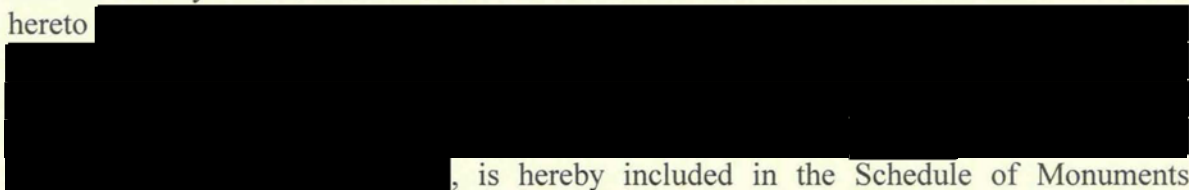




THE ANCIENT MONUMENTS AND ARCHAEOLOGICAL AREAS ACT 1979 1907
ENTRY IN THE SCHEDULE OF MONUMENTS

The monument known as Mote Hill, palisaded settlement and cairn comprises a prominent conical mound situated within Seaton Park in Aberdeen. The mound stands on the edge of a steep, NE-facing slope running down to the River Dee, while the remaining approaches to the mound are open and relatively flat. The base of the mound is 30m in diameter while the summit is flat and oval-shaped measuring 9m by 5m. The mound is 7m high on the east and 5m on the west owing to the sloping ground. The area to be scheduled is a cropped circle on plan, to include the mound and an area around within which evidence for its construction and use may survive. The monument, which lies in the Parish of Old Machar and the County of Aberdeen as shown in red on the Plan annexed and executed as relative hereto

, is hereby included in the Schedule of Monuments appearing to the Scottish Ministers to be of national importance compiled and maintained by them under section 1(1) of the Ancient Monuments and Archaeological Areas Act 1979.

Subscribed by Malcolm Cooper, Chief Inspector with Historic Scotland, being an officer of the Scottish Ministers at Edinburgh on the 6 day of *Jan* Two thousand and nine, before this witness Luke Wormald, of Longmore House, Salisbury Place, Edinburgh.

 Witness

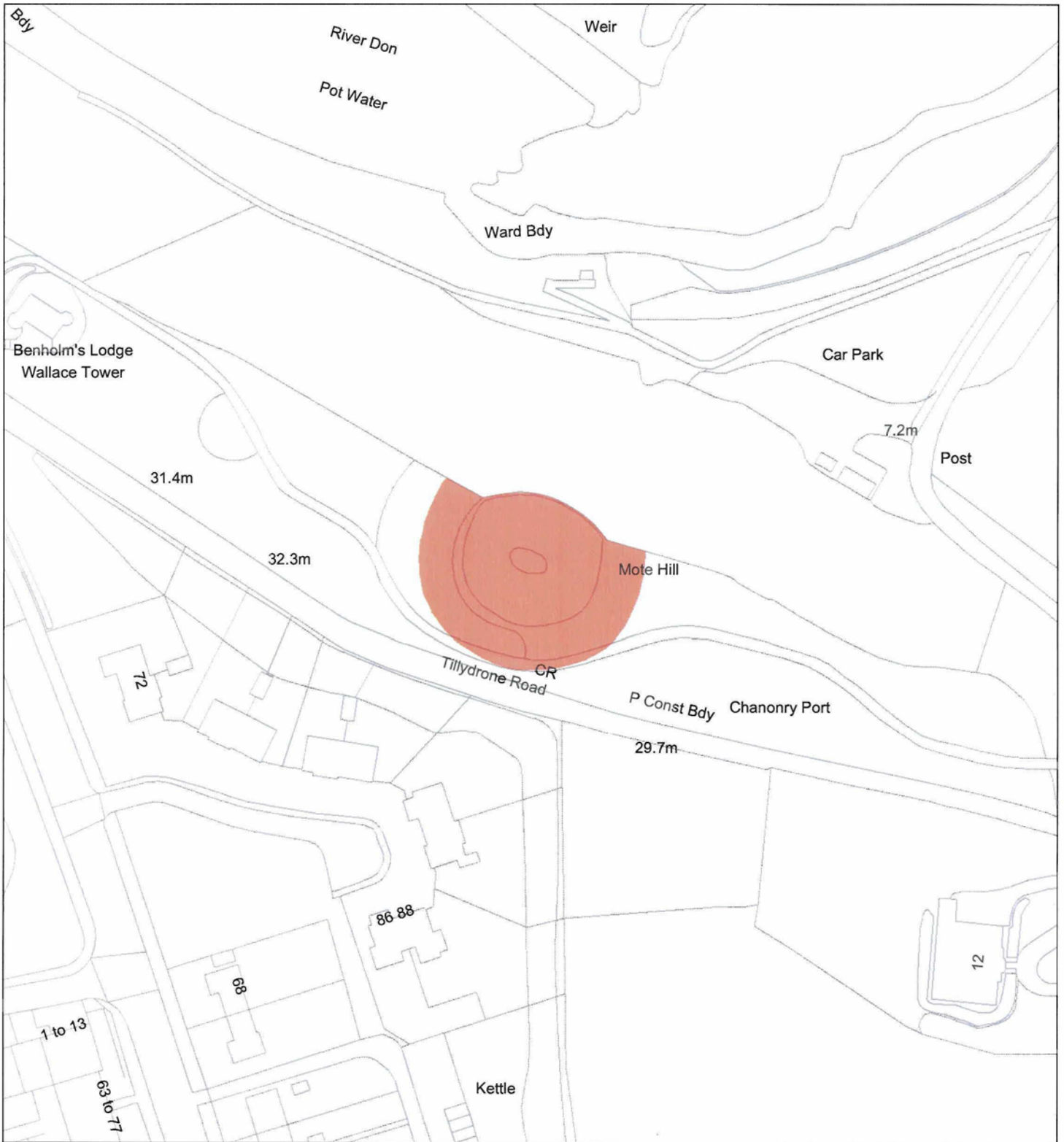
 Chief Inspector

REGISTERS OF SCOTLAND
GENERAL REGISTER OF SASINES
COUNTY OF ABERDEEN
YEAR *2009*
YEARLY RUNNING NUMBER *1128*
PRESENTED AND RECORDED ON

24 MAR 2009

This is the plan referred to in the entry in the Schedule affecting: [REDACTED]
Mote Hill, palisaded settlement and cairn

dated: 611 109 and is signed as relative thereto.




Index No: 1907
Mote Hill, palisaded settlement and cairn

Aberdeen Parish
Scheduled Area

N

Mapsheet(s):
NJ90NW

Scale: 1:1,250
0 10 20 30 40 50
 Metres

This map is reproduced from Ordnance Survey material with the permission of Ordnance Survey on behalf of the Controller of Her Majesty's Stationery Office © Crown copyright. Unauthorised reproduction infringes Crown copyright and may lead to prosecution or civil proceedings. Historic Scotland Licence No. 100017509 [2007].

14

THE ANCIENT MONUMENTS AND
ARCHAEOLOGICAL AREAS ACT 1979

YEARLY RUNNING
NUMBER

24 MAR 2009

ABN

Entry in the Schedule of Monuments

2009

Re: The Monument known as
Mote Hill, palisaded settlement and cairn

in the Parish of Old Machar and
County of Aberdeen

SD0180150510

Search Sheet No: 83986

Historic Scotland
Longmore House
Salisbury Place
Edinburgh