

geh

12 Jun 2002
580

THE ANCIENT MONUMENTS AND
ARCHAEOLOGICAL AREAS ACT 1979

Entry in the Schedule of Monuments

2002

Re: The Monument known as
Caisteal Bharraich, tower

2


in the Parish of Tongue
County of Sutherland

Search Sheet No: 458

Historic Scotland
Longmore House
Salisbury Place
Edinburgh


THE ANCIENT MONUMENTS AND ARCHAEOLOGICAL AREAS ACT 1979
ENTRY IN THE SCHEDULE OF MONUMENTS

The monument known as Caisteal Bharraich, tower comprises the remains of a small tower house standing upon the summit of a promontory high above the Kyle of Tongue. The area to be scheduled includes the tower house and an area around it that has the potential for the survival of associated archaeology. The area is irregular in shape and has maximum dimensions of 110m from its westernmost point to its easternmost, and 75m from its northernmost to southernmost points. The monument, which lies in the Parish of Tongue and the County of Sutherland as shown outlined in red on the Plan annexed and executed as relative hereto




is hereby included in the Schedule of Monuments appearing to the Scottish Ministers to be of national importance compiled and maintained by them under section 1(1) of the Ancient Monuments and Archaeological Areas Act 1979.

Subscribed by Owen Kelly, Director, Properties in Care with Historic Scotland, being an officer of the Scottish Ministers at Edinburgh on the 4th day of March Two thousand and two, before this witness Lesley Macdonald, of Longmore House, Salisbury Place, Edinburgh.



Director, Properties in Care

Register on behalf of the Scottish Ministers in the Register of the County of Sutherland.



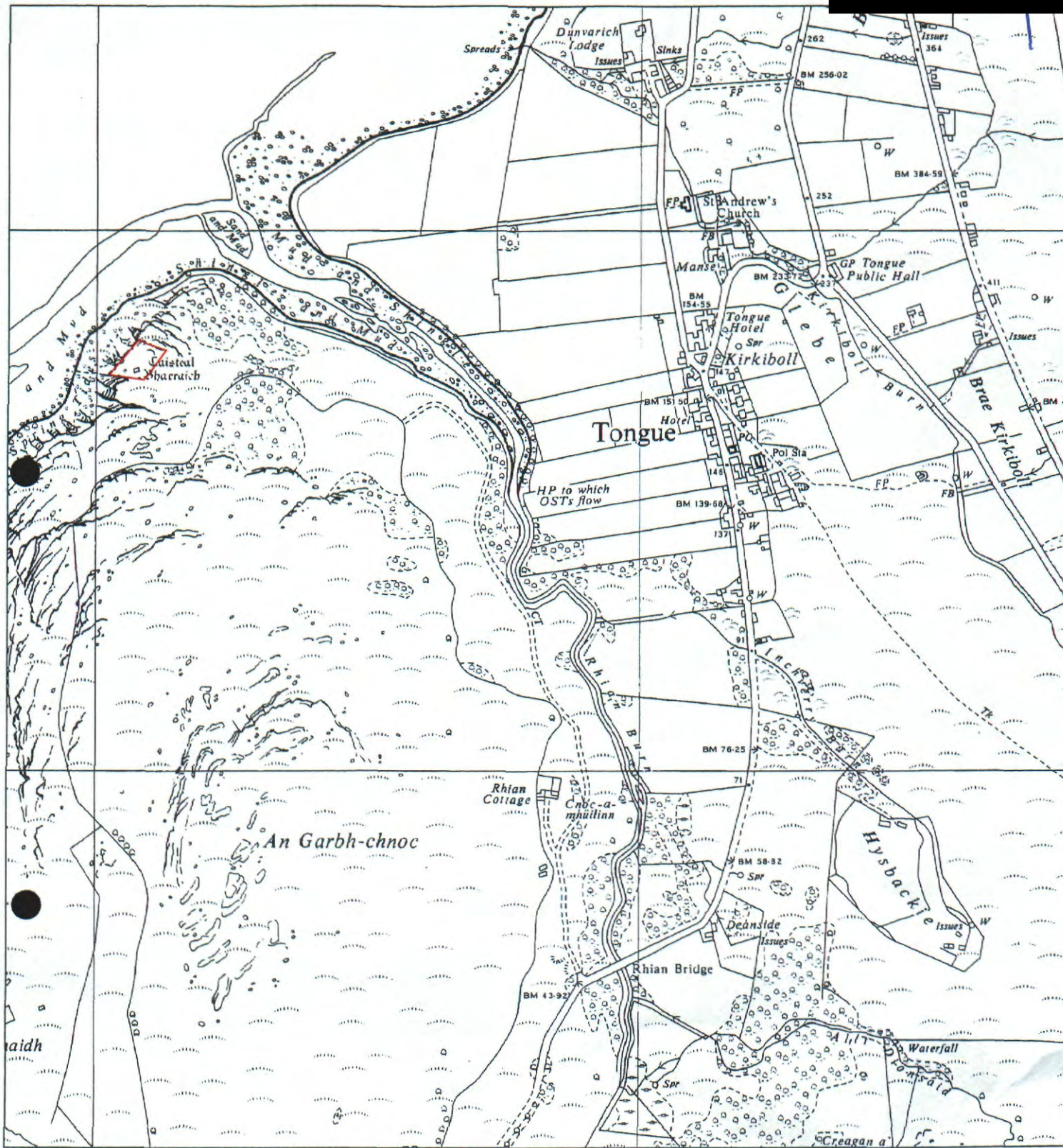
An Officer of the Scottish Ministers

MFA11473

REGISTERS OF SCOTLAND
GENERAL REGISTER OF SASINES
COUNTY OF SUTHERLAND
FICHE 54 FRAME 2
PRESENTED AND RECORDED ON

12 JUN 2002

This is the plan referred to in the entry in the Schedule affecting Caisteal Bharraich, tower dated: 4 March 2002 and is signed as relative thereto.



Caisteal Bharraich, tower

Tongue Parish

Scheduled Area



Sheet: NC55NE

Scale 1:10000



This map is reproduced from the OS map by Historic Scotland with the permission of The Controller of Her Majesty's Stationery Office, © Crown copyright. Unauthorised reproduction infringes Crown Copyright and may lead to prosecution or civil proceedings. Licence No. GD 03135G0014.