


THE ANCIENT MONUMENTS AND ARCHAEOLOGICAL AREAS ACT 1979
AMENDED ENTRY IN THE SCHEDULE OF MONUMENTS

The entry in the Schedule of monuments appearing to the Secretary of State for Scotland to be of national importance compiled and maintained by him under Section 1(1) of the above Act in respect of the monument known as Lochan Druim an Duin, broch 320m E of, dated 13 October and recorded in the Division of the General Register of Sasines for the County of Sutherland on 10 November both in the year 1938 is hereby in accordance with the provisions of section 1(5) of the above Act amended to describe the area of the scheduled monument as measuring 60m E-W by 55m N-S, to include the broch or dun and an area around in which traces of activities associated with its construction and use may survive as shown delineated in red on the plan annexed and executed as relative hereto.

Given under the Seal of the Secretary of State for Scotland



Assistant Secretary
Date 5 July 1993

Historic Scotland
20 Brandon Street
Edinburgh
EH3 5RA

Register on behalf of the Secretary of State for Scotland in the Register of the County of Sutherland.



Solicitor, Edinburgh, Agent

REGISTERS OF SCOTLAND
GENERAL REGISTER OF SASINES
COUNTY OF SUTHERLAND

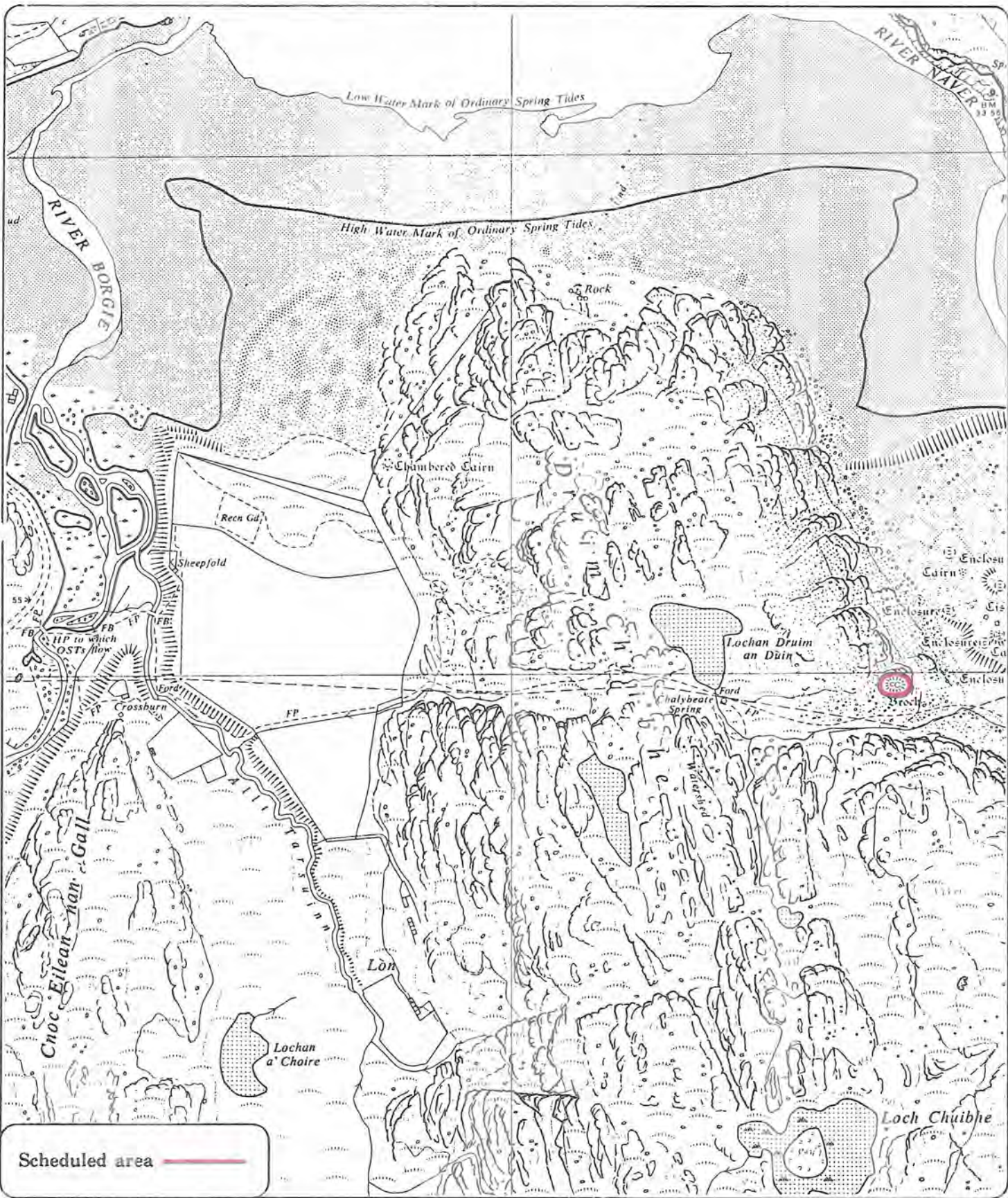
J2100539.102

SU 93 0072

Fiche.....12..... Frame.....40.....

Presented and Recorded on 13 DEC 1993

40



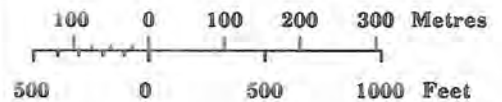
Lochan Druim an Duin, broch
320m E of

Farr Parish



Sheet : NC 66 SE

Scale : 1/10,000



© Crown copyright reserved

5093 0072

1879

**IN THE MATTER OF THE ANCIENT MONUMENTS
ACTS, 1913 AND 1931.**

the owner of the Monument known as the Broch (or Brough) occupying a circular area of ground measuring fifty-four feet in diameter, the southern point of said area being situated forty yards north by west of the footpath leading from Invernaver in a general westerly direction past the south end of Lochan Druim an Duin at its nearest point, three hundred and seventy yards east of the point where a stream flows out of the south end of said Lochan and five hundred and ten yards west of high water mark on the west or left bank of the River Naver,

being the subjects indicated in red colour on the annexed plan and being part of the property known as the Estate of Strathnaver

situated in the Parish of **Farr** and
County of **Sutherland**.

In accordance with the provisions of Section 6 of the Ancient Monuments Act, 1931, the Commissioners of His Majesty's Works and Public Buildings hereby give you notice that it is their intention to include the Monument above specified in a list of monuments to be published by them under Section 12 of the Ancient Monuments Consolidation and Amendment Act, 1913.

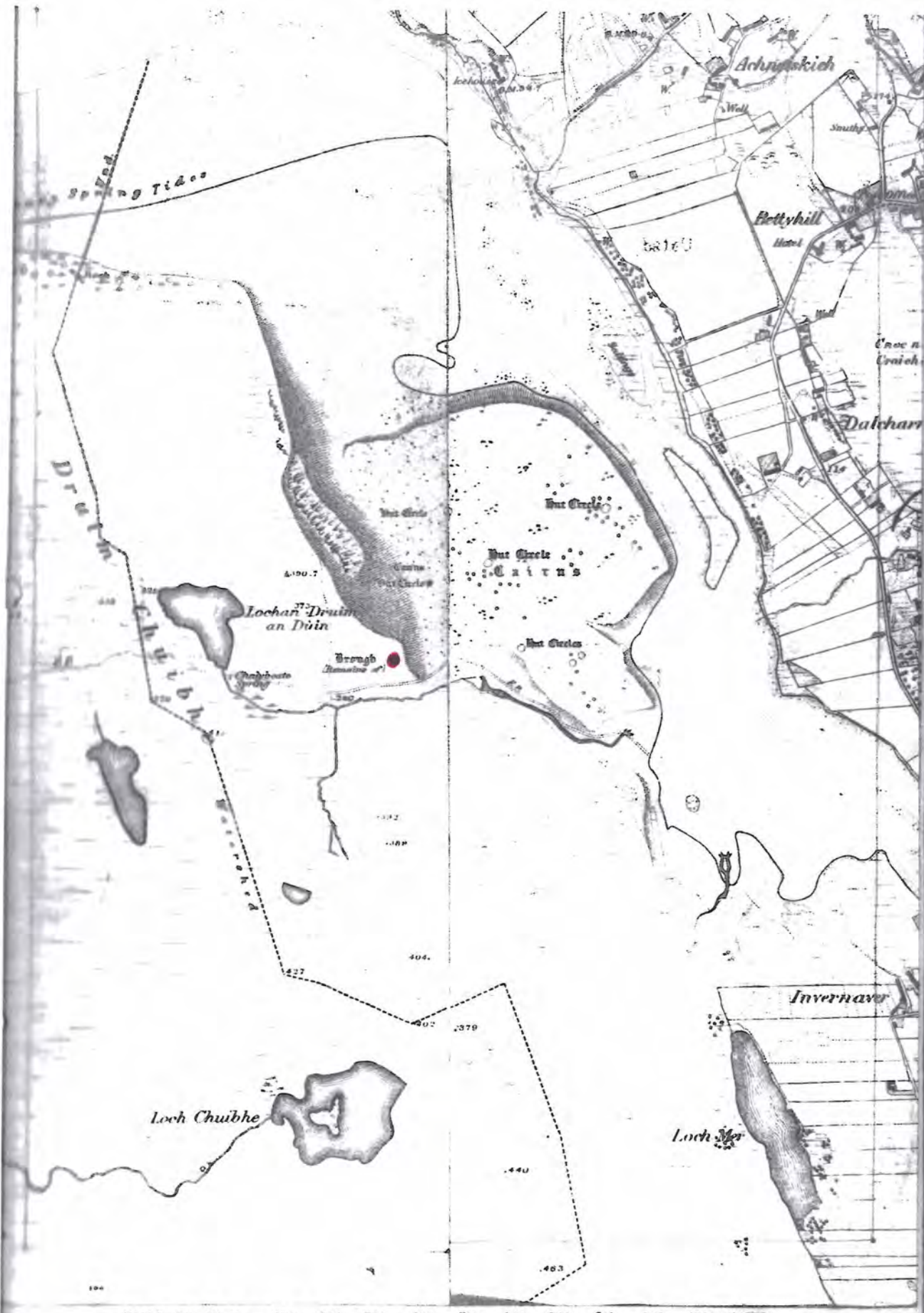
Dated this Thirteenth day of October 1938.

By Order of the Commissioners.

Secretary.

I, **Henry Everett**, (Officer in Secretariat) in the Office of the Commissioners of H.M. Works and Public Buildings duly authorised by them in that behalf hereby certify that the notice of which the foregoing is a duplicate together with a copy of the plan annexed and signed as relative hereto was served on the before named

by posting on the Thirteenth day of October 1938
between the hours of 4 o'clock and 5 o'clock afternoon at the
Edinburgh
Hope Street Post Office, ~~London~~, a copy of the same to him



BROCH, LOCHAN DRUIM AN DUIN. *Duff* H.M. OFFICE OF WORKS.

10th November 1938.
James G. Forbes.

C 15/4.

J.R. Forbes

SU76.

12/64522.

C E R T I F I C A T E

Of

SERVICE of NOTICE

11
2 DEC 1938

By The Commissioners of H.M.
Works etc. under Sections 6
and 16 of the Ancient Monu-
ments Act 1931.

Walter Finlay, W.S.,
55 Frederick Street,
Edinburgh, 2.

Sutherland Lib 44. 195

4

1938.

Affecting the Broch east of
Lochan Druim an Duin in the
Parish of Farr and County of
Sutherland.

WALTER FINLAY, W.S.
Solicitor to H.M. Works &c.