

THE ANCIENT MONUMENTS AND ARCHAEOLOGICAL AREAS ACT 1979  
AMENDED ENTRY IN THE SCHEDULE OF MONUMENTS

The entry in the Schedule of monuments appearing to the Secretary of State for Scotland to be of national importance compiled and maintained by him under Section 1(1) of the above Act in respect of the monument previously known as Learable Hill, stone rows 550m WNW of Learable, dated 18 December 1934 and recorded in the Division of the General Register of Sasines for the County of Sutherland on 14 January 1935 [72:197] and now to be known as Learable Hill, stone rows, circles, cross-marked stone and settlements is hereby in accordance with the provisions of section 1(5) of the above Act amended to describe the area of the scheduled monument as being irregular with maximum dimensions of 1170m N-S by 950m E-W as shown delineated in red on the plan annexed and executed as relative hereto. The water tank located near the central east edge of the area is excluded from scheduling to facilitate its maintenance.


Given under the Seal of the Secretary of State for Scotland



Assistant Secretary  
Date 30 September 1997

Historic Scotland  
Longmore House  
Salisbury Place  
EDINBURGH  
EH9 1SH

Register on behalf of the Secretary of State for Scotland in the Register of the County of Sutherland.



Solicitor, Edinburgh, Agent

36

STH 9 8 00 5

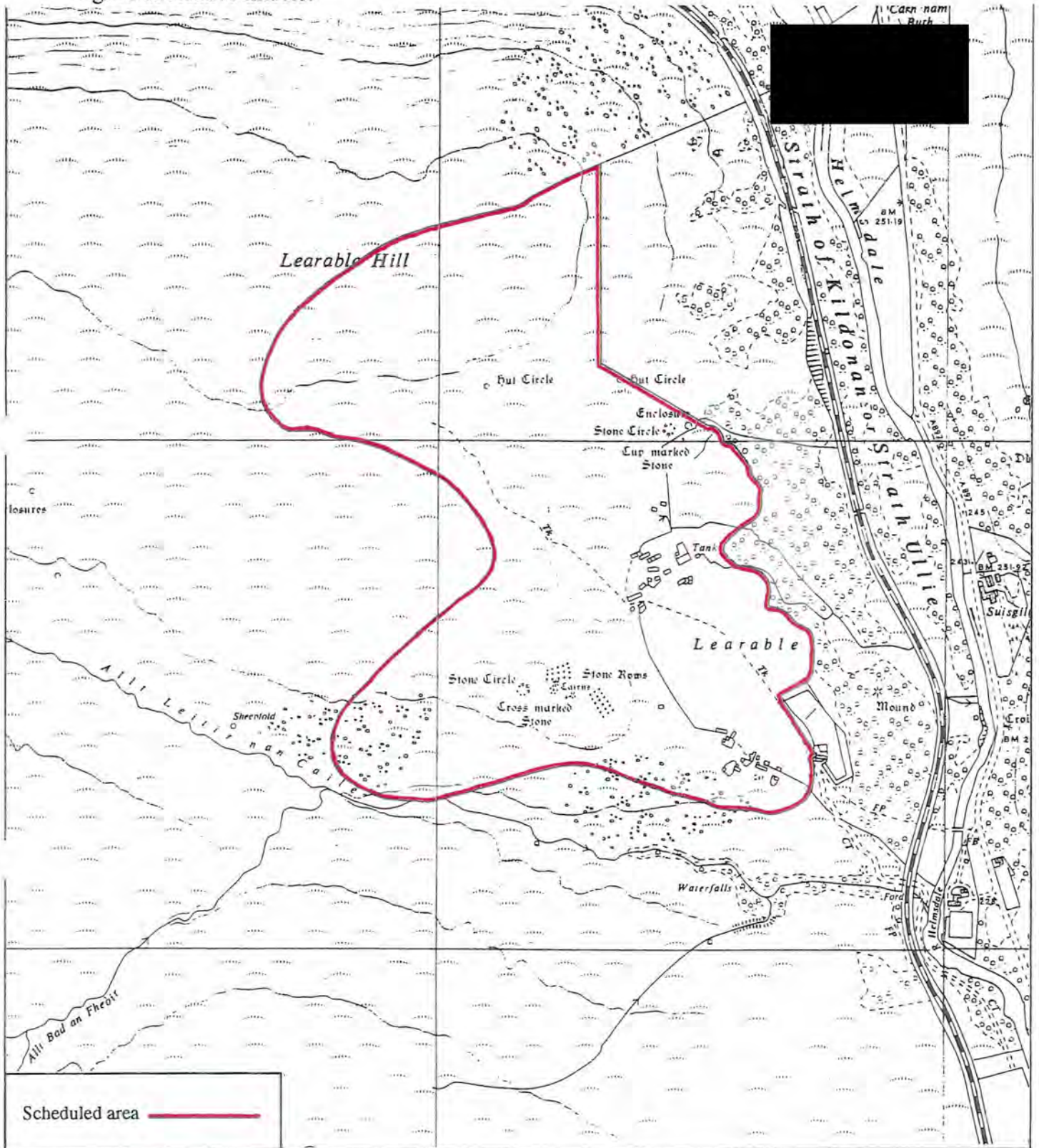
19

REGISTERS OF SCOTLAND  
GENERAL REGISTER OF SASINES  
COUNTY OF SUTHERLAND  
FICHE 5 FRAME 36  
PRESENTED & RECORDED ON -2 FEB 1998

MFA02774

~~SU 9 8 00 5~~

This is the plan referred to in the amended entry in the Schedule affecting Learable Hill, stone rows, circles, cross-marked stone and settlements, dated 30 September 1997 and is signed as relative thereto.



**Learable Hill, stone rows, circles,  
cross-marked stone & settlements**

**Kildonan Parish**

STH 9 8 00 5

N  
 Sheet: NC82SE

**Scale 1:10,560**

500 0 100 200 300 Metres  
 500 0 500 1000 Feet

© Crown copyright reserved



81K

THE ANCIENT MONUMENTS AND  
ARCHAEOLOGICAL AREAS ACT 1979

Amended Entry in the Schedule of  
Monuments

1997

Re: The Monument known as Learable Hill,  
stone rows, circles, cross-marked stone,  
cairns and settlements

in the Parish of Kildonan and  
County of Sutherland

3/2

Search Sheet No: 489

20/17-

Solicitor  
to the Secretary of State  
for Scotland  
Victoria Quay  
Edinburgh

IN THE MATTER OF THE ANCIENT MONUMENTS ACTS, 1913 and 1931.



the Monuments known as Stone Rows, Stone Circle, and Cross-inscribed Standing Stone all situated within that triangular area of ground on Learable Hill measuring 180 yards or thereby on each of its east, south-west and north-west sides, the northmost point of said triangular area being situated 550 yards west-north-west of Learable 380 yards north-north-east of the burn known as Allt Leitir nan Caile at its nearest point and 620 yards west-south-west of the Highland Railway line through Strath-Ullie, now the London Midland and Scottish Railway Line, at its nearest point, the southernmost point of said triangular area of ground being 520 yards west of Learable, 200 yards north-north-east of said burn at its nearest point and 720 yards south-west by west of said Railway line at its nearest point and the westmost point of said triangular area being 680 yards west by north of Learable, 260 yards north-east by north of said burn at its nearest point, 810 yards in a direct line west-south-west of said railway line at its nearest point, said triangular area of ground being the subjects indicated in red colour on the annexed plan and being part of the property known as Killearnan Grazing Farm, Kildonan Estate situated in the Parish of Kildonan and County of Sutherland.

In accordance with the provisions of Section 6 of the Ancient Monuments Act, 1931, the Commissioners of His Majesty's Works and Public Buildings hereby give you notice that it is their intention to include the Monument above specified in a list of monuments to be published by them under Section 12 of the Ancient Monuments Consolidation and Amendment Act, 1913.

Dated this 18<sup>th</sup> day of December 1934.

By Order of the Commissioners.



Secretary.


I Edward Francis Muir (Officer in Secretariat) in the Office of the Commissioners of H.M. Works and Public Buildings duly authorised by them in that behalf hereby certify that the notice of which the foregoing is a duplicate together with a copy of the plan annexed and



18<sup>th</sup> day of December 1934 between the hours of 1 o'clock and 2 o'clock <sup>after</sup> noon at the Parliament St Post Office, London, a copy of the same to her in a registered letter



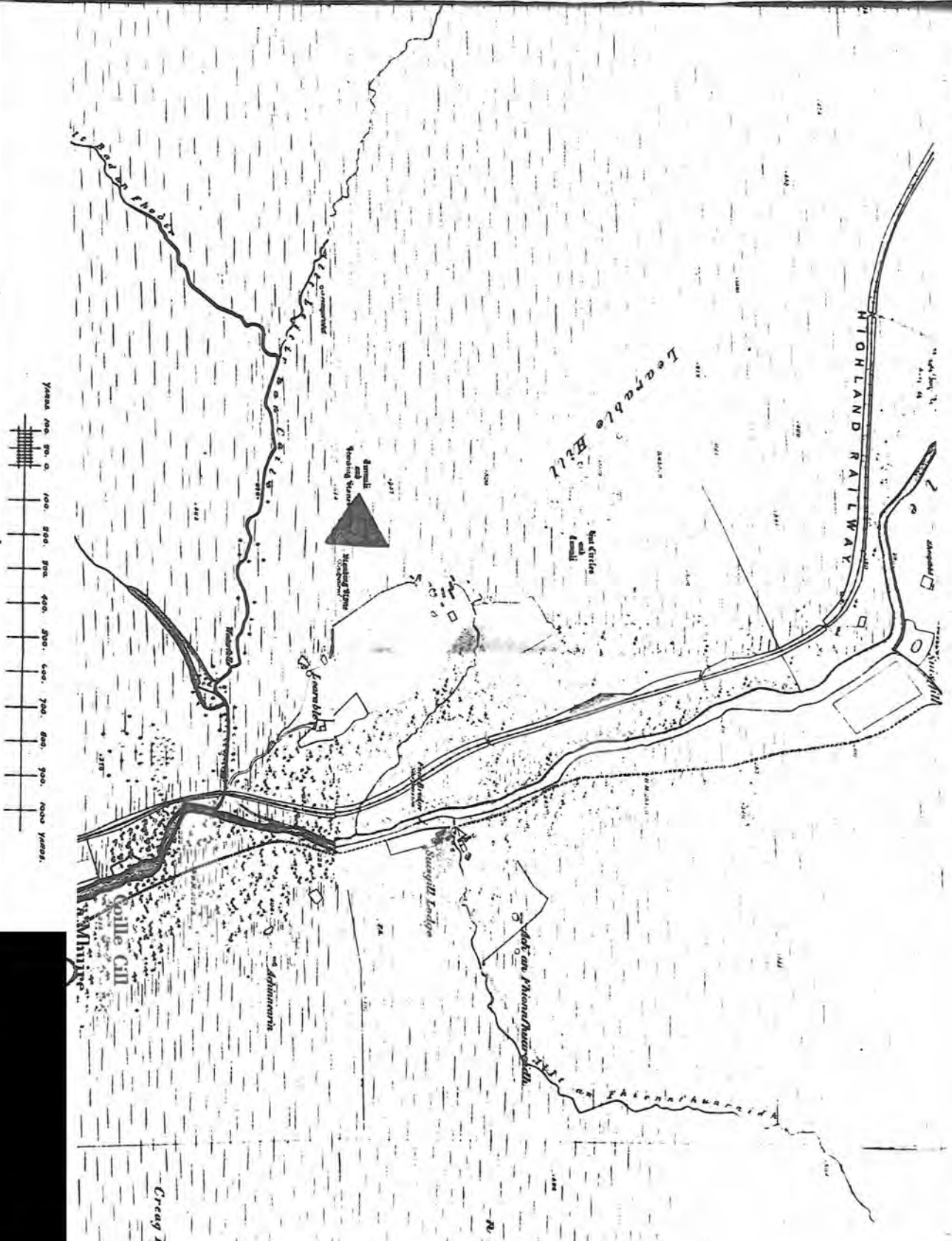
Register on behalf of the within named Commissioners of His Majesty's Works and Public Buildings in the Parish of Sutherland.



Edinburgh Agent.

OLIO 197  
 ED. 14 January 1935.  
 F. A. M. O. F. W. S.  
 ICHNOMETER

DORIAN PARISH



STONE ROWS, STONE CIRCLE AND CROSS-INScribed STANDING STONE,  
 LEARNABLE HILL.

A.M. OFFICE  
 OF WORKS  
 1935.

42KV

14th January 1935  
J-4  
Tom W. Bell

Walter Finlay, W.S.  
55 Frederick Street  
Edinburgh

Sutherland Ltd. 72. 197

22 MAR 1935

J.A. C.157

D.P. A

C E R T I F I C A T E  
Of  
S E R V I C E of N O T I C E

By The Commissioners of H.M.  
Works etc. under Sections 6  
and 16 of the Ancient Monuments  
Act 1931.

2

1935.

Affecting the Stone Rows, Stone  
Circle and Cross-inscribed  
Standing Stone on Learable Hill  
W.N.W. of Learable in the Parish  
of Kildonan and County of  
Sutherland.

WALTER FINLAY, W.S.  
Solicitor to H.M. Works etc.