


THE ANCIENT MONUMENTS AND ARCHAEOLOGICAL AREAS ACT 1979 1754  
ENTRY IN THE SCHEDULE OF MONUMENTS

The monument known as Stirling, town wall & bastion & Port Street Bastion at 44 Bastion Wynd comprises five separate sections of the 16th-century defences of the town of Stirling. Four of the five sections comprise the surviving parts of the town wall bordering the public path known as Back Walk, and include a bastion; the fifth element comprises the remains of a second bastion, which now lies within 'The Thistles' shopping centre. The area to be scheduled is irregular on plan, to include the remains described above and an area around them within which evidence relating to the monument's construction, use and abandonment may survive. All upstanding elements of the wall are scheduled, as well as the areas of rock outcrop that underlie and support the wall. In addition a 1m strip of ground extending from the base of the wall on either side is also scheduled, except on the north-east side of the wall at 14-16 Dumbarton Road where the land is not scheduled because of the proximity of an electricity substation. Where roofed buildings adjoin the town wall, such as at No's 2, 4 and 6 Back Walk, the scheduling includes the stone fabric of the town wall, but specifically excludes the other upstanding parts of the adjoining buildings to allow for their maintenance. The scheduling specifically excludes the above-ground elements of all street lights and street furniture, the Erskine Church doorway and the upper 300m of all paths and hard standings along Back Walk to allow for their maintenance. All modern doorways and stairs, as well as all modern fixtures and fittings attached to the wall or to the Port Street bastion, are specifically excluded to allow for their maintenance. The monument, which lies in the Parish and County of Stirling as shown in red on the Plan annexed and executed as relative hereto



[REDACTED]

[REDACTED], is hereby included in the Schedule of Monuments appearing to the Scottish Ministers to be of national importance compiled and maintained by them under section 1(1) of the Ancient Monuments and Archaeological Areas Act 1979.

Subscribed by Deborah Mays, Director of Policy and Outreach with Historic Scotland, being an officer of the Scottish Ministers at Edinburgh on the *2* day of *September* Two thousand and eleven, before this witness Alasdair Young, of Longmore House, Salisbury Place, Edinburgh.

[REDACTED]

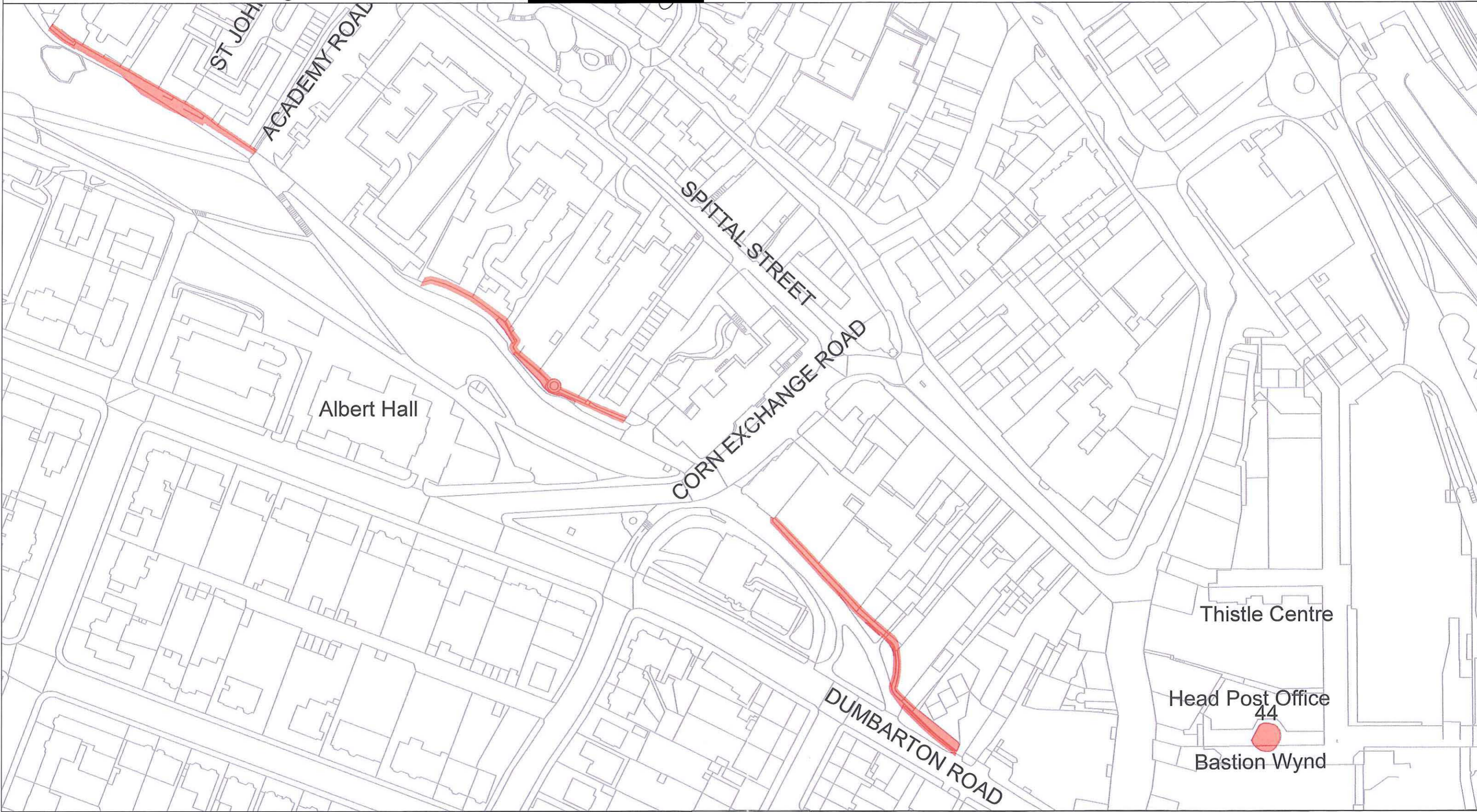
Witness


[REDACTED]


Director of Policy and Outreach


This is the plan referred to in the entry in the Schedule affecting:  
Stirling, town wall & bastion & Port Street Bastion at 44 Bastion Wynd

dated: 219 11 and is signed as relative thereto. [REDACTED]



Index No: 1754  
Stirling, town wall & bastion & Port Street Bastion at 44 Bastion Wynd  
Stirling Parish  
Scheduled Area 

N  
  
Mapsheet(s):  
NS79SE

Scale: 1:1,500  
  
0 20 40 60 80 100 Metres

This map is reproduced from Ordnance Survey material with the permission of Ordnance Survey on behalf of the Controller of Her Majesty's Stationery Office © Crown copyright. Unauthorised reproduction infringes Crown copyright and may lead to prosecution or civil proceedings. Historic Scotland Licence No. 100017509 [2011].

THE ANCIENT MONUMENTS AND  
ARCHAEOLOGICAL AREAS ACT 1979

Entry in the Schedule of Monuments

2011

Re: The Monument known as  
Stirling, town wall & bastion  
& Port Street Bastion  
at 44 Bastion Wynd

in the Parish of Stirling and  
County of Stirling

Search Sheet No's: 53557  
16695  
254

Title No's: STG49397  
STG30932  
STG30393  
STG1043  
STG62996  
STG30755  
STG23523  
STG14953  
STG25891  
STG24149  
STG54896

Historic Scotland  
Longmore House  
Salisbury Place  
Edinburgh