

22 FEB 1996
No. 1522
FEEC £25-00

PH

THE ANCIENT MONUMENTS AND
ARCHAEOLOGICAL AREAS ACT 1979

Amended Entry in the Schedule of
Monuments

1995

Re: The Monument known as
Inchtuthil, Roman fortress

in the Parish of Caputh and
County of Perth

Search Sheet No:

2

Solicitor
to the Secretary of State
for Scotland
~~New St Andrew's House~~
Edinburgh


Victor ...

FAS 7232

THE ANCIENT MONUMENTS AND ARCHAEOLOGICAL AREAS ACT 1979
AMENDED ENTRY IN THE SCHEDULE OF MONUMENTS

The entry in the Schedule of monuments appearing to the Secretary of State for Scotland to be of national importance compiled and maintained by him under Section 1(1) of the above Act in respect of the monument known as Inchtuthil, Roman fortress, dated 28 September 1936 and recorded in the Division of the General Register of Sasines for the County of Perth on 14 October 1936 [Book 1373, Folio 122] is hereby in accordance with the provisions of section 1(5) of the above Act amended to describe the area of the scheduled monument which encompasses the remains of the fort and the associated cropmarks as visible on the ground and in aerial photographs. It is divided into two irregular portions. The E part has maximum dimensions of 1080m E-W by 890m and for the W part has maximum dimensions of 540m E-W by 320m as shown delineated in red on the plan annexed and executed as relative hereto.

Given under the Seal of the Secretary of State for Scotland




Assistant Secretary

Date 9 OCTOBER 1995

Historic Scotland
Longmore House
Salisbury Place
EDINBURGH
EH9 1SH

Register on behalf of the Secretary of State for Scotland in the Register of the County of Perth.



Solicitor, Edinburgh, Agent

MFA07542

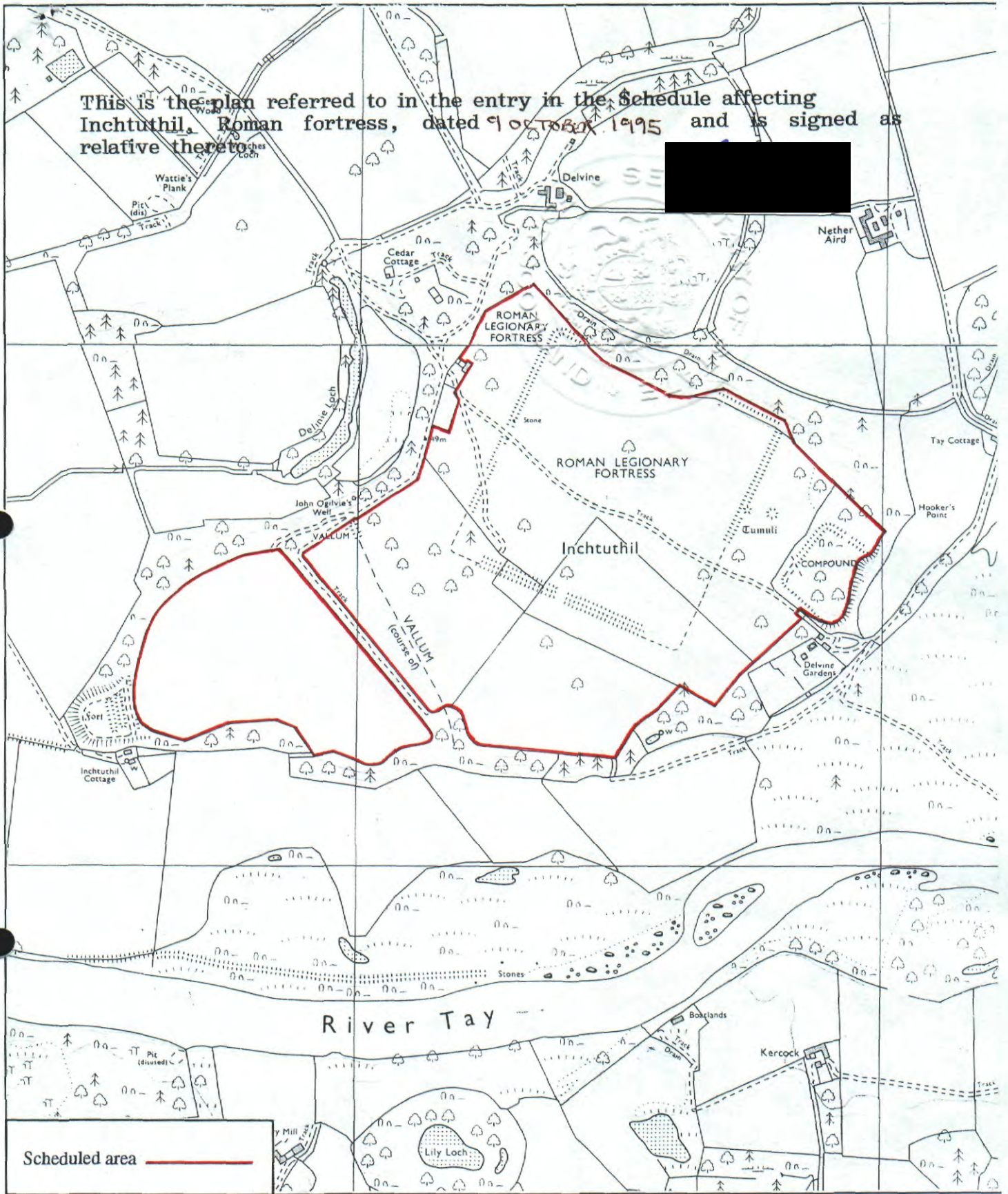
PH 96

101

REGISTERS OF SCOTLAND
GENERAL REGISTER OF SASINES
COUNTY OF PERTH
Fiche101..... Frame16.....
Presented and Recorded on 22 FEB 1996

16

This is the plan referred to in the entry in the Schedule affecting Inchtuthil, Roman fortress, dated 9 OCTOBER 1995 and is signed as relative thereto



Scheduled area

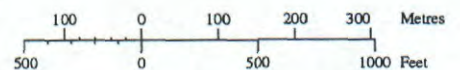
Inchtuthil, Roman fortress

Caputh Parish



Sheet: N013NW
& N014SW

Scale 1:10,000



© Crown copyright reserved