

PH

1589

10 MAY 2012  
YEARLY RUNNING No.  
1708

THE ANCIENT MONUMENTS AND  
ARCHAEOLOGICAL AREAS ACT 1979

Entry in the Schedule of Monuments

2002

Re: The Monument known as  
Wester Tullybannocher, stone circle  
650m NE of

in the Parish of Comrie and  
County of Perth

X 6

Search Sheet No: 15451


Historic Scotland  
Longmore House  
Salisbury Place  
Edinburgh

MFA15087

10 MAY 2002


THE ANCIENT MONUMENTS AND ARCHAEOLOGICAL AREAS ACT 1979  
ENTRY IN THE SCHEDULE OF MONUMENTS

The monument known as Wester Tullybannocher, stone circle 650m NE of comprises the remains of a stone circle of prehistoric date, visible as two upstanding stones. The monument lies in a grass field about 650m NE of Wester Tullybannocher at about 70m OD. Two stones still stand erect, lying about 6m apart. The westernmost stone stands about 1.35m high and has at least four cup marks. The eastern stone is about 1.3m high. The monument relates to ritual activity of Neolithic or Bronze Age date. The area to be scheduled comprises the remains described and an area around them within which related material may be expected to survive. It is circular, with a diameter of 30m. The monument, which lies in the Parish of Comrie and the County of Perth as shown outlined in red on the Plan annexed and executed as relative hereto and which forms part of the



is hereby included in the Schedule of Monuments appearing to the Scottish Ministers to be of national importance compiled and maintained by them under section 1(1) of the Ancient Monuments and Archaeological Areas Act 1979.

Subscribed by Owen Kelly, Director, Properties in Care with Historic Scotland, being an officer of the Scottish Ministers at Edinburgh on the 11th day of March Two thousand and two, before this witness Lesley Macdonald, of Longmore House, Salisbury Place, Edinburgh.

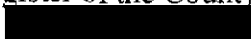


Witness



Director, Properties in Care

Register on behalf of the Scottish Ministers in the Register of the County of Perth.

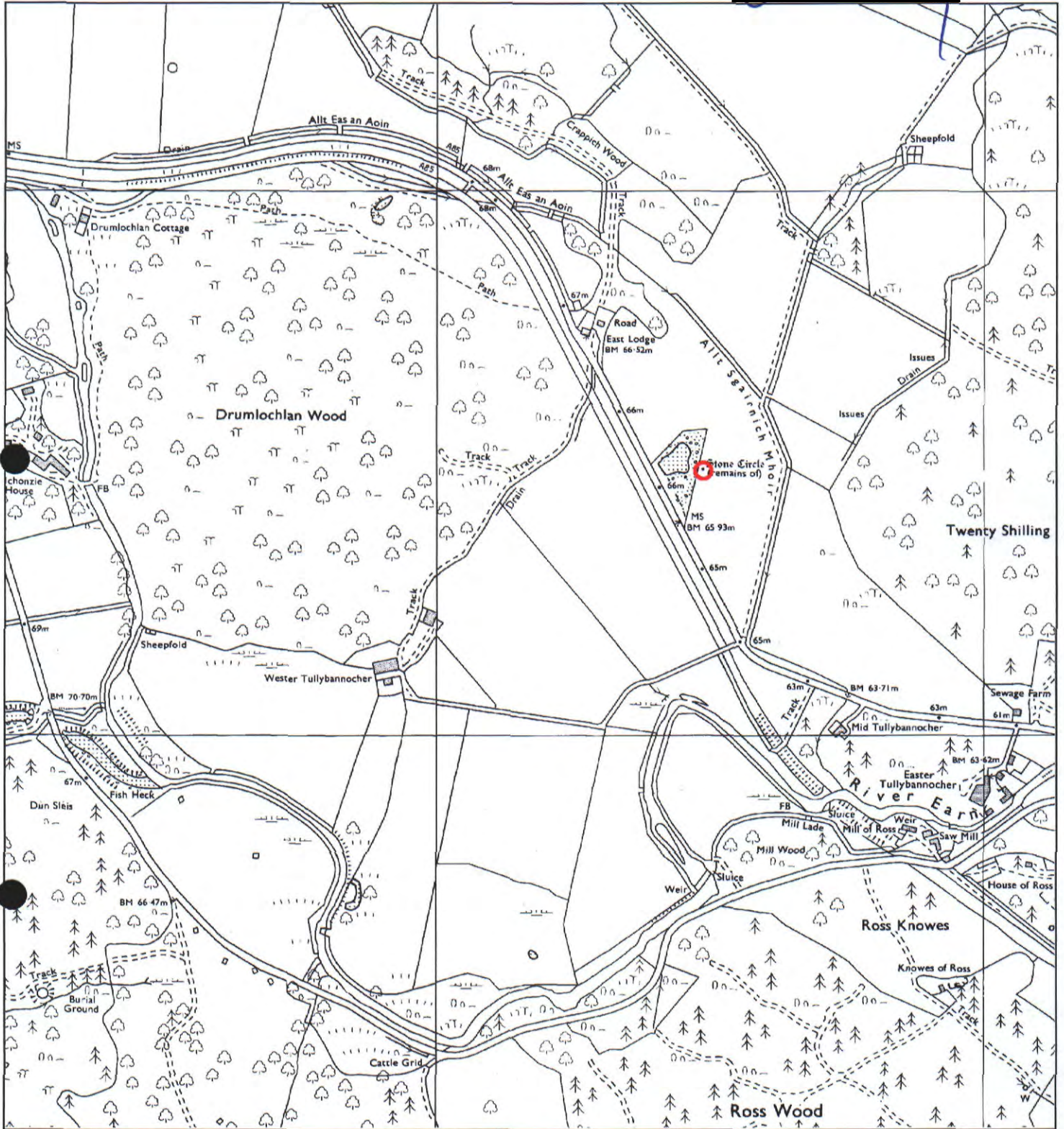


An Officer of the Scottish Ministers

MFA15287

5

This is the plan referred to in the entry in the Schedule affecting  
 Wester Tullybannocher, stone circle 650m NE of,  
 dated: 11/3/02 and is signed as relative thereto.



Wester Tullybannocher, stone circle  
 650m NE of

Comrie Parish

Scheduled Area

N  


MapSheet: NN72SE

Scale 1:10,000

100 0 100 200 300 400 500 Meters

This map is reproduced from the OS map by Historic Scotland with the permission of The Controller of Her Majesty's Stationery Office, © Crown copyright. Unauthorised reproduction infringes Crown Copyright and may lead to prosecution or civil proceedings. Licence No. GD 03135G0014.