

ALH

THE ANCIENT MONUMENTS AND  
ARCHAEOLOGICAL AREAS ACT 1979

632

Amended Entry in the Schedule of  
Monuments

9619

1996

Re: The Monument known as Murthly  
Castle, standing stone 300m SSW of  
  
in the Parish of Little Dunkeld and  
County of Perth

Search Sheet No:

~~42~~

39


Solicitor  
to the Secretary of State  
for Scotland  
Victoria Quay  
Edinburgh

FAS 06/86

THE ANCIENT MONUMENTS AND ARCHAEOLOGICAL AREAS ACT 1979  
AMENDED ENTRY IN THE SCHEDULE OF MONUMENTS

The entry in the Schedule of monuments appearing to the Secretary of State for Scotland to be of national importance compiled and maintained by him under Section 1(1) of the above Act in respect of the monument known as Murthly Castle, standing stone 300m SSW of, dated 5 November 1964 and recorded in the Division of the General Register of Sasines for the County of Perth on 13 November 1964 is hereby in accordance with the provisions of section 1(5) of the above Act amended to describe the area of the scheduled monument as measuring in diameter 20m as shown delineated in red on the plan annexed and executed as relative hereto.

Given under the Seal of the Secretary of State for Scotland



Assistant Secretary  
Date 4 February 1997

Historic Scotland  
Longmore House  
Salisbury Place  
EDINBURGH  
EH9 1SH


Register on behalf of the Secretary of State for Scotland in the Register of the County of Perth.



Solicitor, Edinburgh, Agent

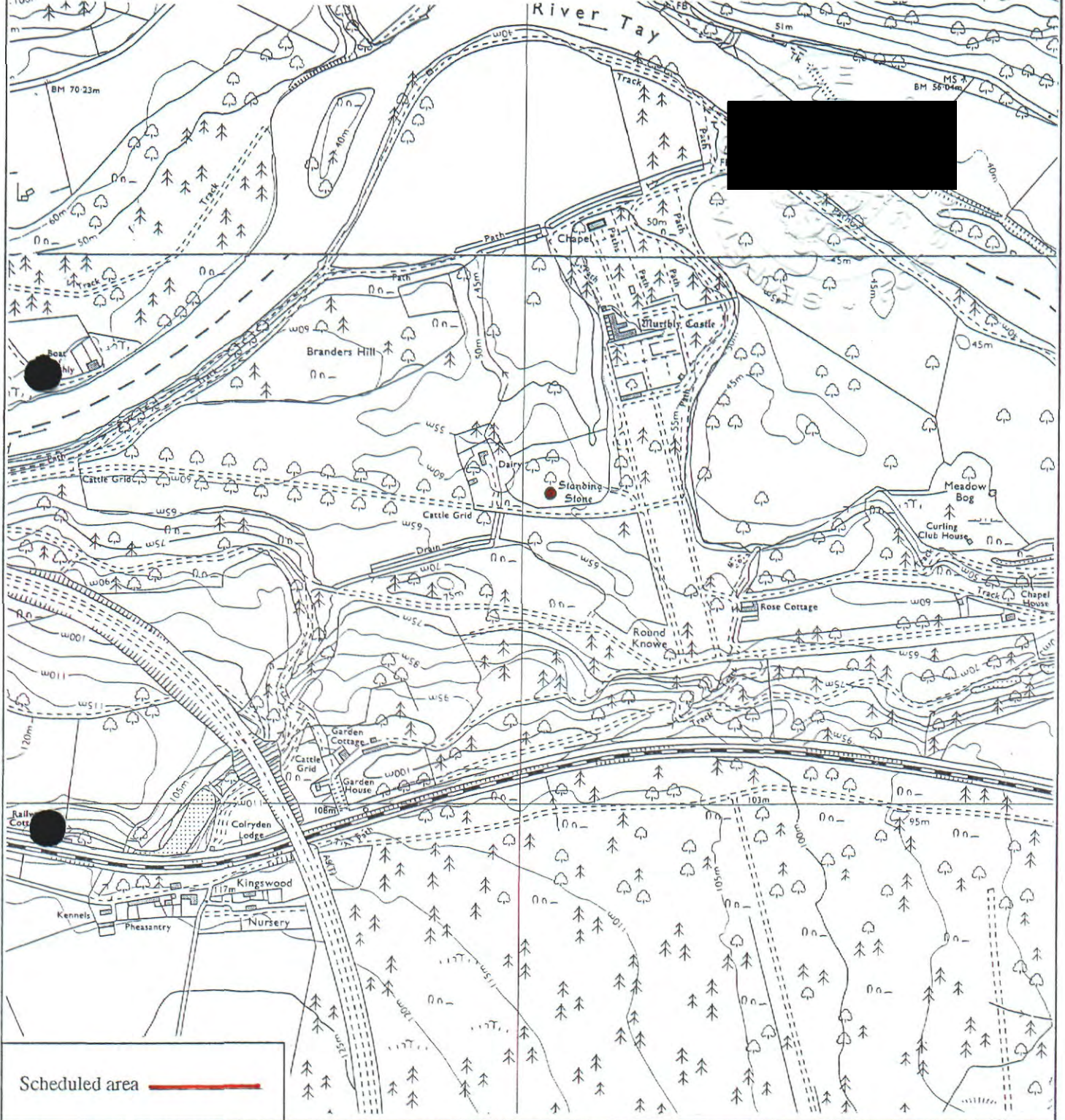
PTH 97 662

REGISTERS OF SCOTLAND  
GENERAL REGISTER OF SASINES  
COUNTY OF PERTH  
FICHE 662 FRAME 18  
PRESENTED & RECORDED ON - 9 OCT 1997



MFA03068

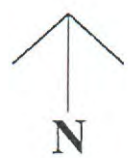
This is the plan referred to in the amended entry in the Schedule affecting Murthly Castle, standing stone 300m SSW of, dated 4 February 1997 and is signed as relative thereto.



Scheduled area

Murthly Castle, standing stone  
300m SSW of

Little Dunkeld Parish



Sheet: NO03NE

Scale 1:10,000



© Crown copyright reserved

PTH97 662

HMSO Cartographic Centre 35120

19