

THE ANCIENT MONUMENTS AND ARCHAEOLOGICAL AREAS ACT 1979
AMENDED ENTRY IN THE SCHEDULE OF MONUMENTS

The entry in the Schedule of monuments appearing to the Secretary of State for Scotland to be of national importance compiled and maintained by him under section 1(1) of the above Act in respect of the monument known as Dunmoid, stone circle, Woodside Cottage, Dalginross, dated 11 June 1993 and recorded in the Division of the General Register of Sasines for the County of Perth on 6 July 1993 is hereby in accordance with the provisions of section 1(5) of the above Act amended to describe the name of the monument, now to be known as Dunmoid, stone circle 350m NW of Muirend, as shown delineated in red on the plan annexed and executed as relative hereto.

Given under the Seal of the Secretary of State for Scotland



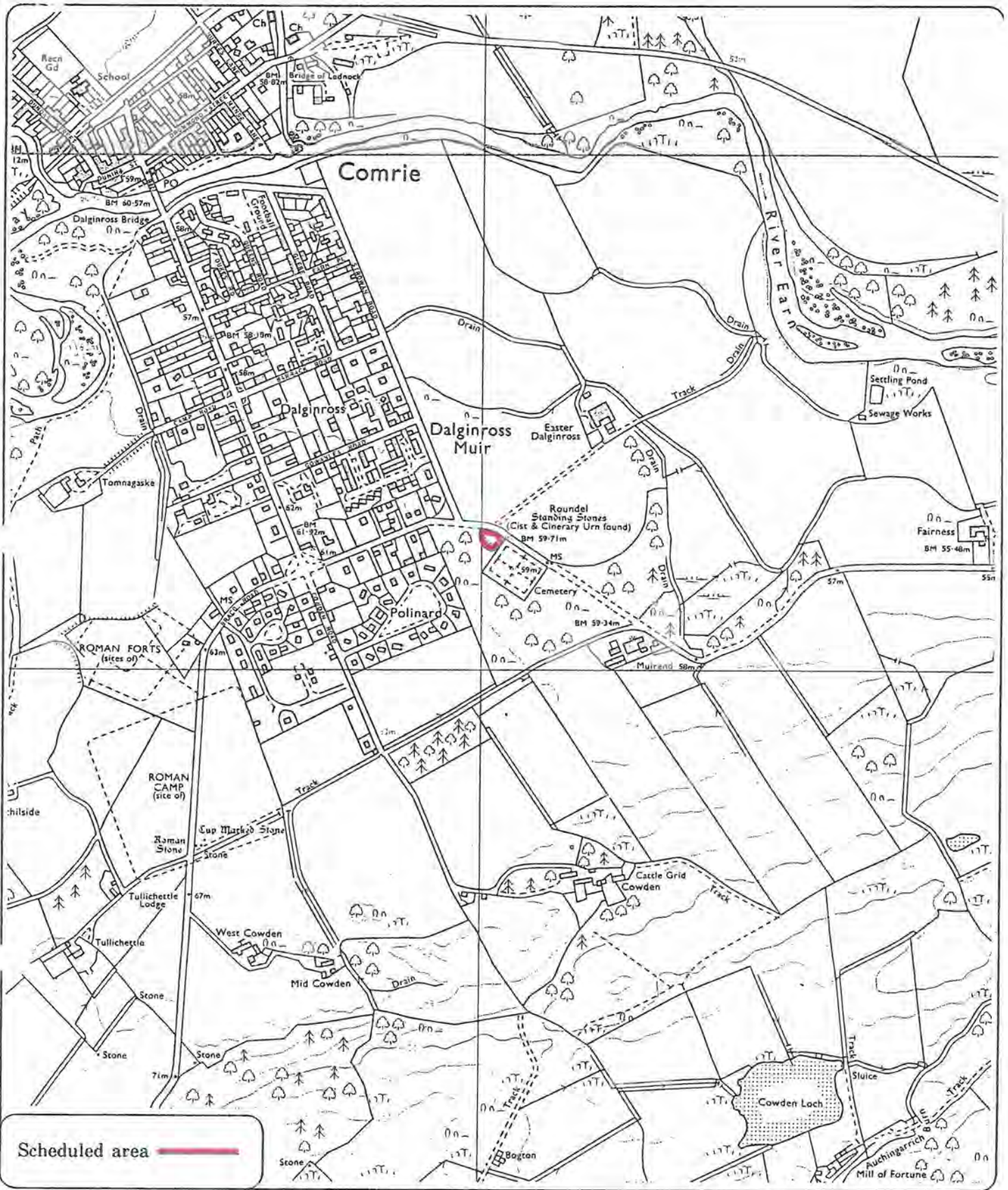
Assistant Secretary
Date 31 MAY 1994

Historic Scotland
20 Brandon Street
Edinburgh
EH3 5RA

Register on behalf of the Secretary of State for Scotland in the Register of the County of Perth.

Solicitor, Edinburgh, Agent


REGISTERS OF SCOTLAND
GENERAL REGISTER OF SASINES
COUNTY OF PERTH
Fiche... 456 ... Frame... 22
Presented and Recorded on 18 IIII 1994



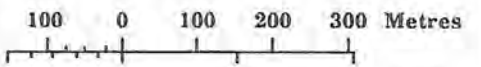

Scheduled area ———

Dunmoid, stone circle 350m NW of Muirend

Comrie Parish


N
Sheet : NN 72 SE

Scale : 1/10,000

© Crown copyright reserved

PH

23863

18 JUL 1994	
No.	06942
FEE	£ 22.00

R

THE ANCIENT MONUMENTS AND
ARCHAEOLOGICAL AREAS ACT 1979

Amended Entry in the Schedule of
Monuments

1994

Re: The Monument known as Dunmold,
stone circle 350m NW of
Muirend

in the Parish of Comrie and
County of Perth

~~52~~ 46

Search Sheet: 23863

FR 27333



Solicitor
to the
Secretary of State
for Scotland
New St Andrew's House
Edinburgh


THE ANCIENT MONUMENTS AND ARCHAEOLOGICAL AREAS ACT 1979
ENTRY IN THE SCHEDULE OF MONUMENTS

The monument known as Dunmoid, stone circle, Woodside Cottage, Dalginross comprises four stones, originally in a four-post setting, but with only one stone still standing. The area to be scheduled includes the stone circle, the platform on which it stands and an area around it within which traces of activity associated with their use may be found. It is an irregular area, measuring 50m NW-SE by 40m transversely, bounded on the SE by the cemetery wall (which is specifically excluded from the scheduling) and on the N and NE by the modern road. The monument, which lies in the Parish of Comrie and the County of Perth as shown



the Schedule of Monuments appearing to the Secretary of State for Scotland to be of national importance compiled and maintained by him under section 1(1) of the Ancient Monuments and Archaeological Areas Act 1979.

Given under the Seal of the Secretary of State for Scotland.



Assistant Secretary
Date 11 JUNE 1993

Historic Scotland
20 Brandon Street
Edinburgh
EH3 5RA

Register on behalf of the Secretary of State for Scotland in the Register of the County of Perth.



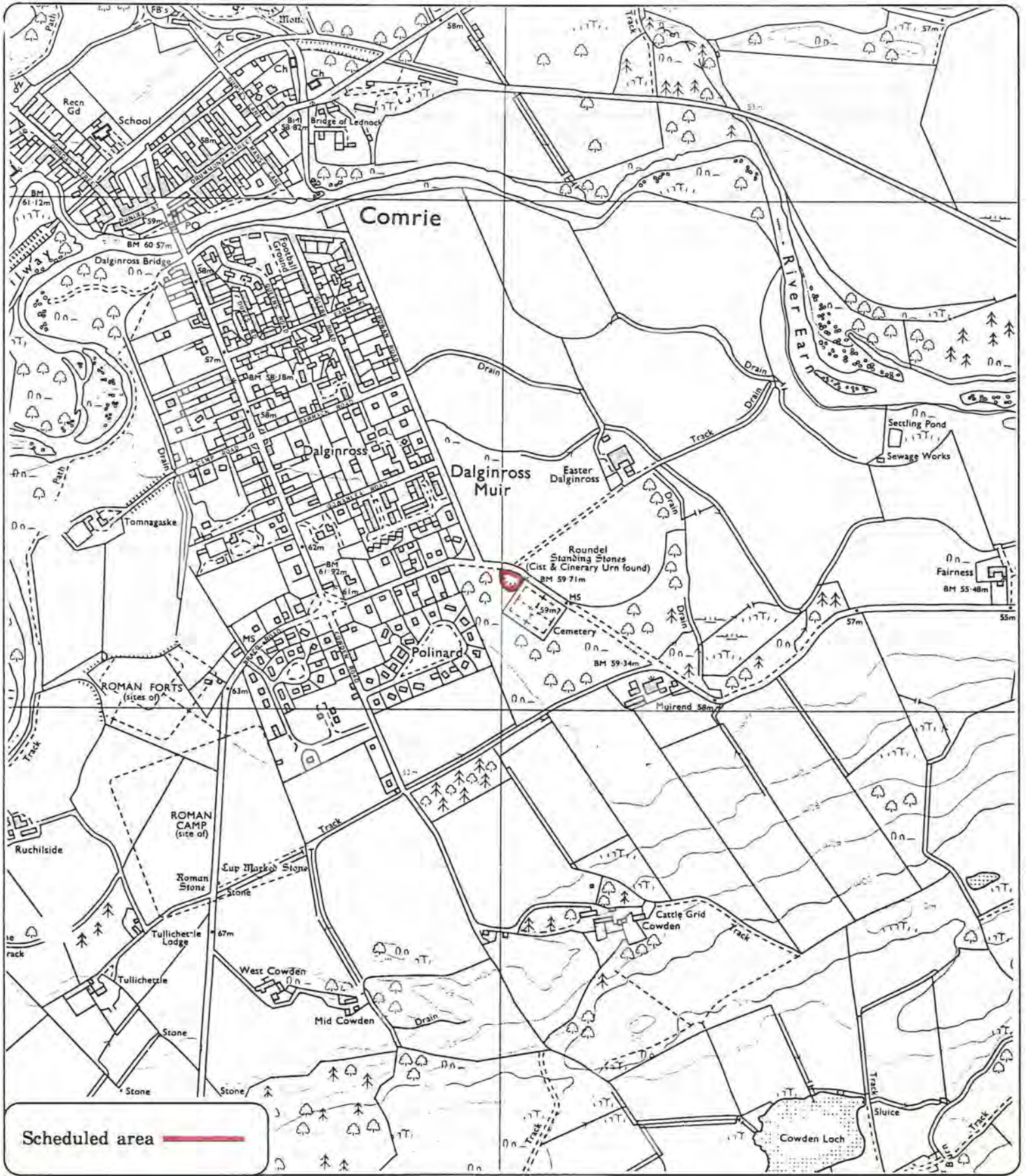
Solicitor, Edinburgh, Agent

REGISTERS OF SCOTLAND
GENERAL REGISTER OF SASINES
COUNTY OF PERTH

Fiche 407 Frame 11
Presented and Recorded on 6 JUL 1993

B2102637.102

PH 93 407



Scheduled area █

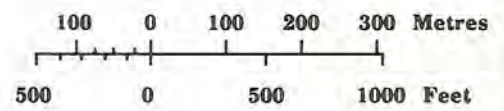
Dunmoid, stone circle, Woodside Cottage, Dalginross

Comrie Parish



Sheet : NN 72 SE

Scale : 1/10,000



© Crown copyright reserved

2

23863 ¹⁸¹ 92

Perth

 - 6 JUL 1993
No. 06305
FEE £22.00

de

THE ANCIENT MONUMENTS AND
ARCHAEOLOGICAL AREAS ACT 1979

Entry in the Schedule of Monuments

1993

Re: The Monument known as
Dunmoid, stone circle, Woodside Cottage,
Dalginross

in the Parish of Comrie and
County of Perth

Search Sheet No: 23863

40
33

Solicitor
to the
Secretary of State
for Scotland
New St Andrew's House
Edinburgh

FAS: 7333