

PTH

THE ANCIENT MONUMENTS AND
ARCHAEOLOGICAL AREAS ACT 1979

Entry in the Schedule of Monuments

21

2002


Re: The Monument known as
Balnaguard Farm, standing stone 220m NNE
of

in the Parish of Little Dunkeld and
County of Perth

Search Sheet No: 9510

Historic Scotland
Longmore House
Salisbury Place
Edinburgh

MFA16587



1504


THE ANCIENT MONUMENTS AND ARCHAEOLOGICAL AREAS ACT 1979
ENTRY IN THE SCHEDULE OF MONUMENTS

The monument known as Balnaguard Farm, standing stone 220m N of comprises a standing stone of prehistoric date, visible as an upstanding monument. The monument, which is related to ritual and funerary activity of Neolithic or Bronze Age date, is still occasionally referred to as Clach na Croiche, and stands about 2.1m high is located some 220m N of Balnaguard Farm at c.70m OD. The area to be scheduled includes the remains described and an area around them within which related material may be expected to survive. It is circular, with a diameter of 30m. The monument, which lies in the Parish of Little Dunkeld and the County of Perth as shown outlined in red on the Plan annexed and executed as relative hereto




is hereby included in the Schedule of Monuments appearing to the Scottish Ministers to be of national importance compiled and maintained by them under section 1(1) of the Ancient Monuments and Archaeological Areas Act 1979.

Subscribed by Frank James Lawrie, Director of Heritage Policy with Historic Scotland, being an officer of the Scottish Ministers at Edinburgh on the 14th day of January Two thousand and two, before this witness Lesley Macdonald, of Longmore House, Salisbury Place, Edinburgh.



Witness



Director of Heritage Policy

Register on behalf of the Scottish Ministers in the Register of the County of Perth.



An Officer of the Scottish Ministers

MFA16787

REGISTERS OF SCOTLAND DA
GENERAL REGISTER OF SASINES
COUNTY OF PERTH
FICHE 51 FRAME 45
PRESENTED AND RECORDED ON

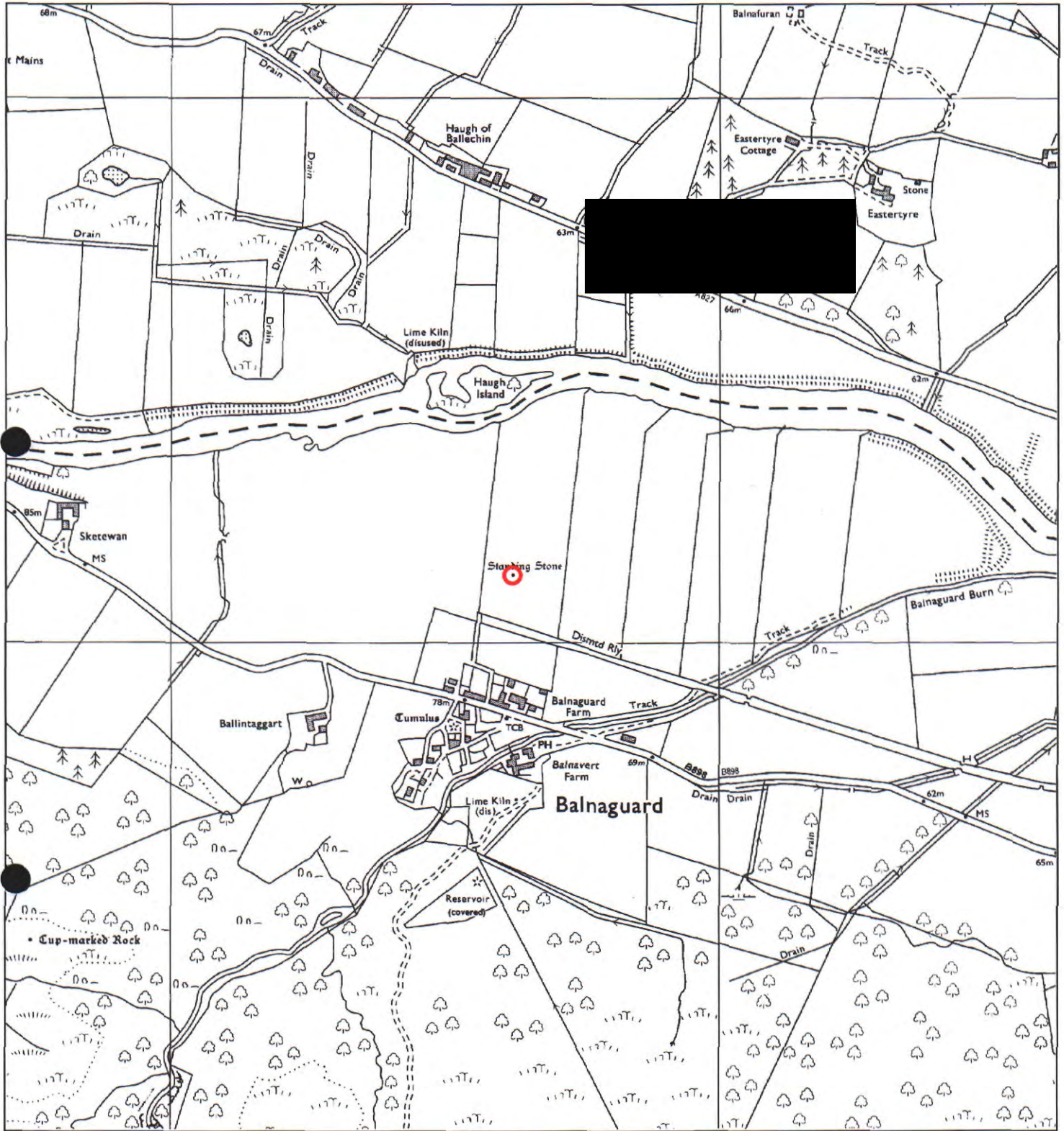
08 MAR 2002

PTM 0 2

5 1

45

This is the plan referred to in the entry in the Schedule affecting
 Balnaguard Farm, standing stone 220m N of,
 dated: 14/1/02 and is signed as relative thereto.



Balnaguard Farm, standing stone 220m N of


Little Dunkeld Parish

Scheduled Area



MapSheet: NN95SW

Scale 1:10,000



This map is reproduced from the OS map by Historic Scotland with the permission of The Controller of Her Majesty's Stationery Office, © Crown copyright. Unauthorised reproduction infringes Crown Copyright and may lead to prosecution or civil proceedings. Licence No. GD 03135G0014.