

1403

THE ANCIENT MONUMENTS AND ARCHAEOLOGICAL AREAS ACT 1979
AMENDED ENTRY IN THE SCHEDULE OF MONUMENTS

The entry in the Schedule of monuments appearing to the Secretary of State for Scotland to be of national importance compiled and maintained by him under Section 1(1) of the above Act in respect of the monument formerly known as Runa, two mounds SSE of, dated 9 January 1940 and recorded in the Division of the General Register of Sasines for the Counties of Orkney and Zetland on 3 May 1940 and now known as Runa, mound, Twatt is hereby in accordance with the provisions of section 1(5) of the above Act amended to describe the area of the scheduled monument as measuring 20m in diameter centred on the remaining mound of a former pair, as shown delineated in red on the plan annexed and executed as relative hereto.

Given under the Seal of the Secretary of State for Scotland




Assistant Secretary
Date

19 JANUARY 1993

Historic Scotland
20 Brandon Street
Edinburgh
EH3 5RA

Register on behalf of the Secretary of State for Scotland in the Register of the Counties of Orkney and Zetland.




Solicitor, Edinburgh, Agent

REGISTERS OF SCOTLAND
GENERAL REGISTER OF SASINES
COUNTIES OF ORKNEY & ZETLAND
Fiche 86 Frame 42
Presented and Recorded on 1 JUN 1993

11/93 86

42



Scheduled area 

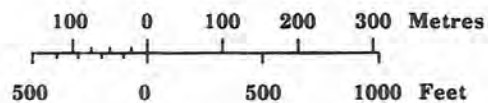
Runa, mound, Twatt

Birsay and Harray Parish



Sheet: HY 22 SE

Scale: 1/10,000



© Crown copyright reserved

3

3662 2/5/18

- 1 JUN 1993	
No.	1388
FILE	CE22-00

ORK 1127

THE ANCIENT MONUMENTS AND
ARCHAEOLOGICAL AREAS ACT 1979

Amended entry in the Schedule
of Monuments

1993

Re: The Monument known as
Runa, mound, Twatt
in the Parish of Birsay and Harray and
County of Orkney

9

File Ref:

Solicitor
to the
Secretary of State
for Scotland
New St Andrew's House
Edinburgh

RAS 7333

IN THE MATTER OF THE ANCIENT MONUMENTS ACTS,
1913 and 1931.

[Redacted]

the owner of the Monuments known as the two Mounds (or Tumuli) occupying a circular area of ground measuring Twenty yards in diameter bounded on the south by the road between Twatt and Marwick, the southmost point of said area being situated Fifty yards south-south-east of the south-east corner of Runa, Sixty yards south-west by west of the south-west corner of City and Two hundred and seventy yards west by north of the Bench Mark 116.9 on the north-east corner of Twatt Free Church,

REGISTERS and RECORDS of SCOTLAND

GENERAL REGISTER OF SASSINER.

Counties of Orkney and Zetland.

BOOK 314. FROM 145-144, PRESENTED AND REGISTERED 3 May 1940.

being the subjects indicated in red colour on the annexed plan and being part of the property known as the Farm and lands of Runa situated in the Parish of Birsay and Harray and County of Orkney.

In accordance with the provisions of Section 6 of the Ancient Monuments Act, 1931, the Commissioners of His Majesty's Works and Public Buildings hereby give you notice that it is their intention to include the Monument ζ above specified in a list of monuments to be published by them under Section 12 of the Ancient Monuments Consolidation and Amendment Act, 1913.

Dated this Ninth day of January 19 40.

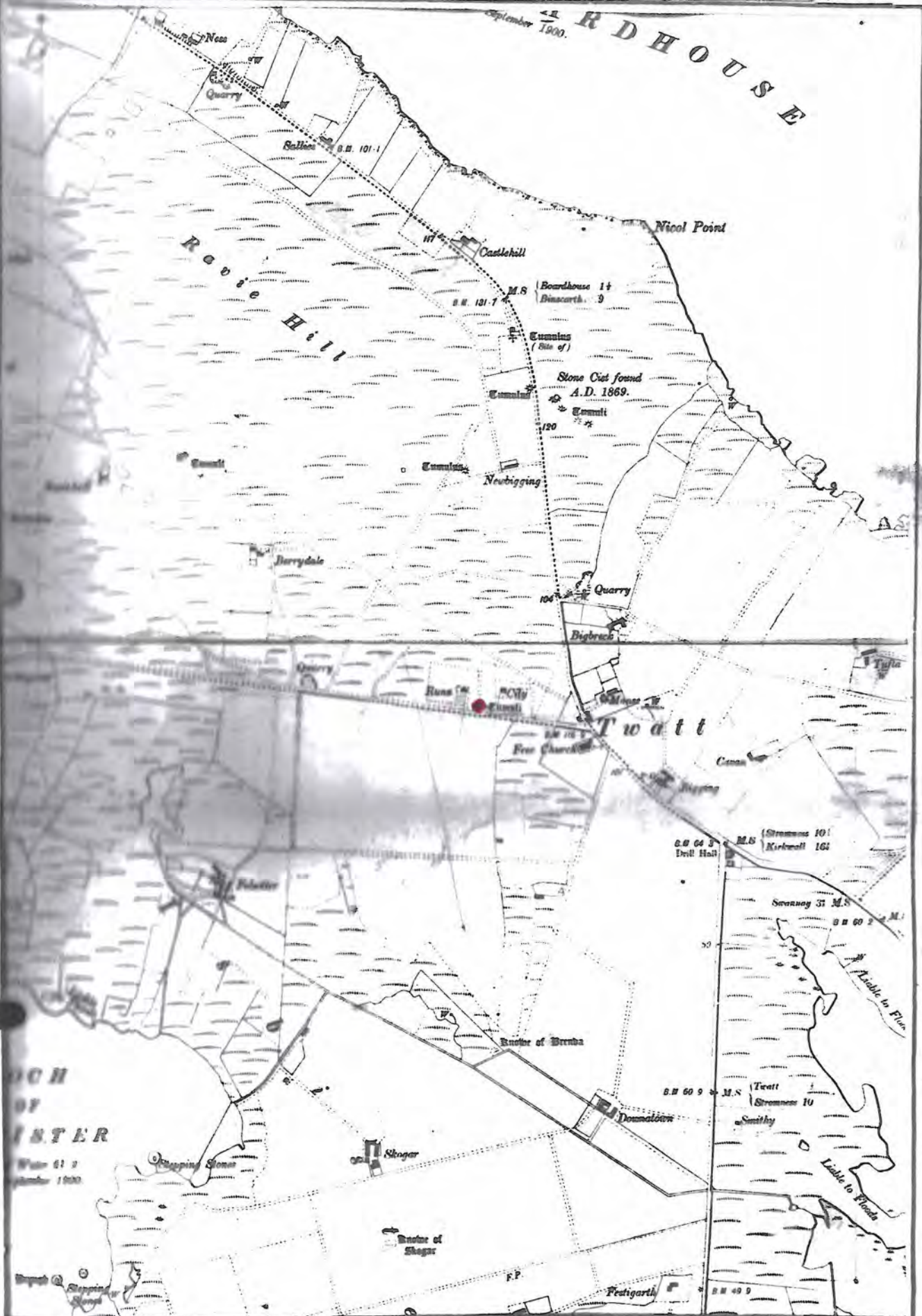
By Order of the Commissioners.

[Redacted Signature]

Secretary.

September 1900.

RD HOUSE



HIGH OF
ISTER

Water 61 7
September 1900

TWO MOUNDS, RUNA.

H.M.
OFFICE OF
WORKS.

*E. Richardson
3rd May, 1940
11-12.*

*Walter Finlay Esq
55, Frederick Street
Edinburgh*

Orkney & Zetland Act 314: 143-144.

*DP
C.157-
C.157-
C.157-*

*14
8.1 MAY 1940*

CERTIFICATE
OF
SERVICE OF NOTICE.

By the Commissioners of H.M.
Works etc. under Section 6
and 16 of the Ancient Monuments
Act, 1931.

14

1940 .

Affecting the two Mounds south-
south-east of Runa in the Par-
:ish of Birsay and ^{Hazray} and
County of Orkney.

Walter Finlay, W.S.
Solicitor to H.M. Works &c.