

250 <sup>S</sup>/<sub>452</sub>

*Orkney*

3 DEC 1993	
No.	3344
FEE	£22.00

*h.c.*

THE ANCIENT MONUMENTS AND  
ARCHAEOLOGICAL AREAS ACT 1979

Entry in the Schedule of Monuments

*2*

1993

Re: The Monument known as  
Carrick Farm, chambered cairn and cairn  
500m SSW of

in the Parish of Eday and  
County of Orkney

Search Sheet No: 250

Solicitor  
to the  
Secretary of State  
for Scotland  
New St Andrew's House  
Edinburgh

*Res 2833*


THE ANCIENT MONUMENTS AND ARCHAEOLOGICAL AREAS ACT 1979  
ENTRY IN THE SCHEDULE OF MONUMENTS

The monument known as Carrick Farm, chambered cairn and cairn 500m SSW of comprises the remains of a prehistoric chambered burial cairn and those of a substantial round cairn. The area to be scheduled is an irregular quadrilateral on plan, measuring 100m along the N boundary, 70m along the E, 70m along the S (which coincides with a field drain) and 50m along the W. This includes both cairns and an area around and between them in which evidence relating to their construction and use may survive. The monument, which lies in the Parish of Eday and the County of Orkney as shown outlined in red on the Plan annexed and executed as relative hereto



is hereby included in the Schedule of Monuments appearing to the Secretary of State for Scotland to be of national importance compiled and maintained by him under section 1(1) of the Ancient Monuments and Archaeological Areas Act 1979.

Given under the Seal of the Secretary of State for Scotland.



Assistant Secretary  
Date 23 NOVEMBER 1993

Historic Scotland  
20 Brandon Street  
Edinburgh  
EH3 5RA

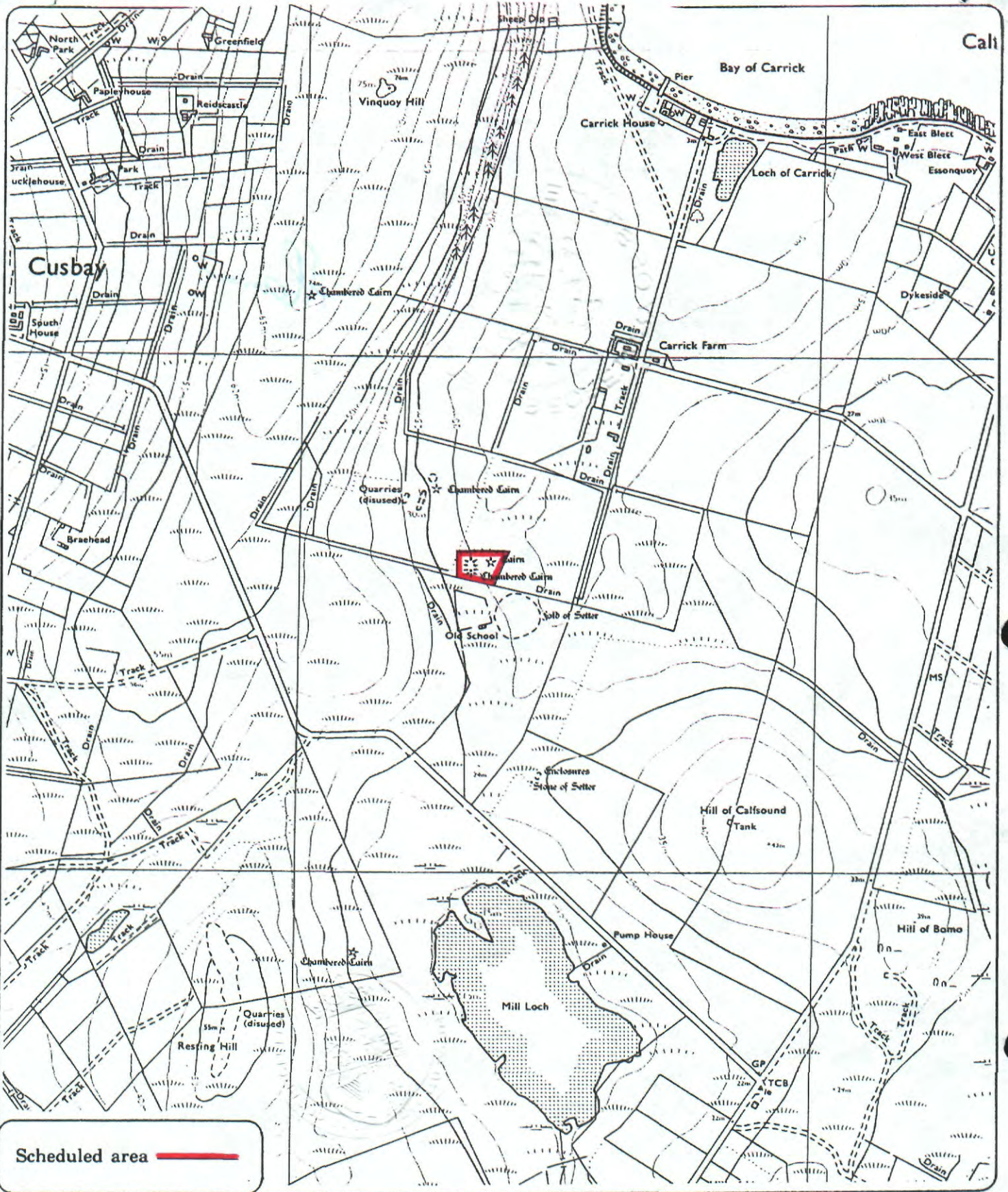
Register on behalf of the Secretary of State for Scotland in the Register of the Counties of Orkney and Zetland.

Solicitor, Edinburgh, Agent

0/93 217

MDO02827.103

REGISTERS OF SCOTLAND  
GENERAL REGISTER OF SASINES  
COUNTIES OF ORKNEY & ZETLAND  
Fiche 217 Frame 2  
Presented and Recorded on 13 DEC 1993



Scheduled area ▬


**Carrick Farm, chambered cairn  
and cairn 500m SSW of**

**Eday Parish**



Sheet : HY 53 NE

**Scale : 1/10,000**



© Crown copyright reserved

0793 217

4

MF0476 d