

Mor

THE ANCIENT MONUMENTS AND
ARCHAEOLOGICAL AREAS ACT 1979

13 JUN 1996
YEARLY RUNNING NO.
002099

Entry in the Schedule of Monuments

22
24 1996

Re: The Monument known as
Knockando Kirkyard, 500m E of Upper
Knockando, three carved stones

in the Parish of Knockando and
County of Moray


Search Sheet No: 19971

Solicitor
to the
Secretary of State
for Scotland
New St Andrew's House
Edinburgh

MFA09355

THE ANCIENT MONUMENTS AND ARCHAEOLOGICAL AREAS ACT 1979
ENTRY IN THE SCHEDULE OF MONUMENTS

The monument known as Knockando Kirkyard, 500m E of Upper Knockando, three carved stones comprises three symbol stones which have been removed from their original locations and are now built into the corner of the wall of the churchyard at Pulvrennan. The area to be scheduled includes the stones themselves, the wall into which they are built, from the foundations to the cope and the length enclosed between the two gate piers, 3m. The monument, which lies in the Parish of Knockando and the County of Moray as shown outlined in red on the Plan annexed and executed as relative hereto and which forms part of



is hereby included in the Schedule of Monuments appearing to the Secretary of State for Scotland to be of national importance compiled and maintained by him under section 1(1) of the Ancient Monuments and Archaeological Areas Act 1979.

Given under the Seal of the Secretary of State for Scotland.




Assistant Secretary

Date 6 February 1996

Historic Scotland
Longmore House
Salisbury Place
EDINBURGH
EH9 1SH

Register on behalf of the Secretary of State for Scotland in the Register of the County of Moray.



Solicitor, Edinburgh, Agent

MFA09555

REGISTERS OF SCOTLAND
GENERAL REGISTER OF SASINES
COUNTY OF MORAY
FICHE 140 FRAME 22
PRESENTED & RECORDED ON

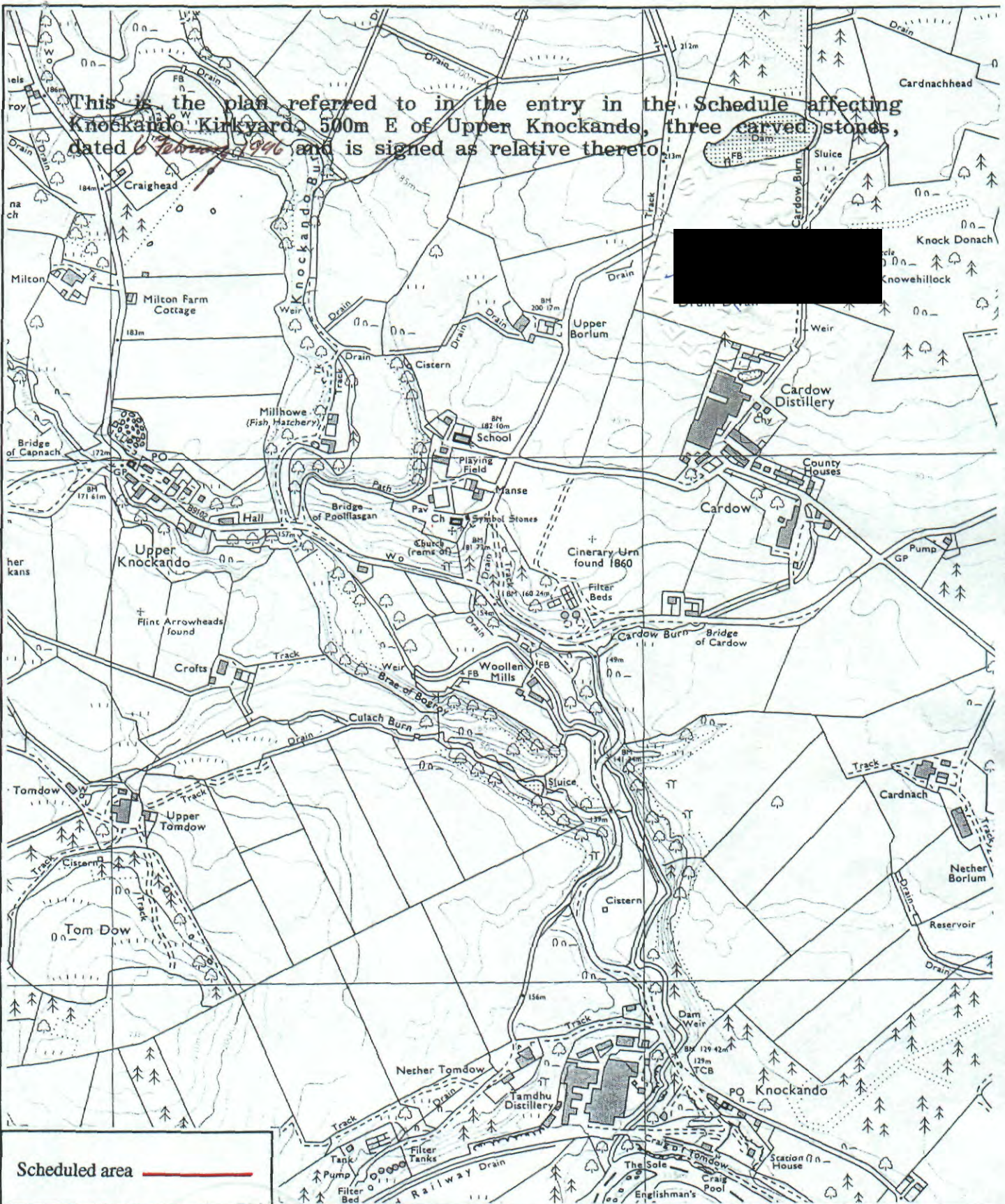

13 JUN 1996

Mn 96

140

22

This is the plan referred to in the entry in the Schedule affecting Knockando Kirkyard, 500m E of Upper Knockando, three carved stones, dated 6 February 1996 and is signed as relative thereto



Scheduled area —

Knockando Kirkyard, 500m E of Upper Knockando, three carved stones

Knockando Parish

↑
N

Sheet: NJ14SE

Scale 1:10,000

100 0 100 200 300 Metres
 500 0 500 1000 Feet

© Crown copyright reserved

HMSO Cartographic Centre 95082