

THE ANCIENT MONUMENTS AND  
ARCHAEOLOGICAL AREAS ACT 1979

Entry in the Schedule of Monuments

1998

Re: The Monument known as  
Upper Manbeen, symbol stone

in the Parish of Elgin and  
County of Moray


Search Sheet No: 58

Solicitor  
to the  
Secretary of State  
for Scotland  
Victoria Quay  
Edinburgh

MFA02177

THE ANCIENT MONUMENTS AND ARCHAEOLOGICAL AREAS ACT 1979  
ENTRY IN THE SCHEDULE OF MONUMENTS

The monument known as Upper Manbeen, symbol stone comprises a symbol stone about 115m west of Upper Manbeen farmhouse. The area to be scheduled includes the symbol stone and a circular area around it, 10m in diameter centred on the symbol stone. The monument, which lies in the Parish of Elgin and the County of Moray as shown outlined in red on the Plan annexed and executed as relative hereto and which forms part of the



is hereby included in the Schedule of Monuments appearing to the Secretary of State for Scotland to be of national importance compiled and maintained by him under section 1(1) of the Ancient Monuments and Archaeological Areas Act 1979.

Given under the Seal of the Secretary of State for Scotland.



Assistant Secretary  
Date 23 February 1998

Historic Scotland  
Longmore House  
Salisbury Place  
EDINBURGH  
EH9 1SH

Register on behalf of the Secretary of State for Scotland in the Register of the County of Moray.

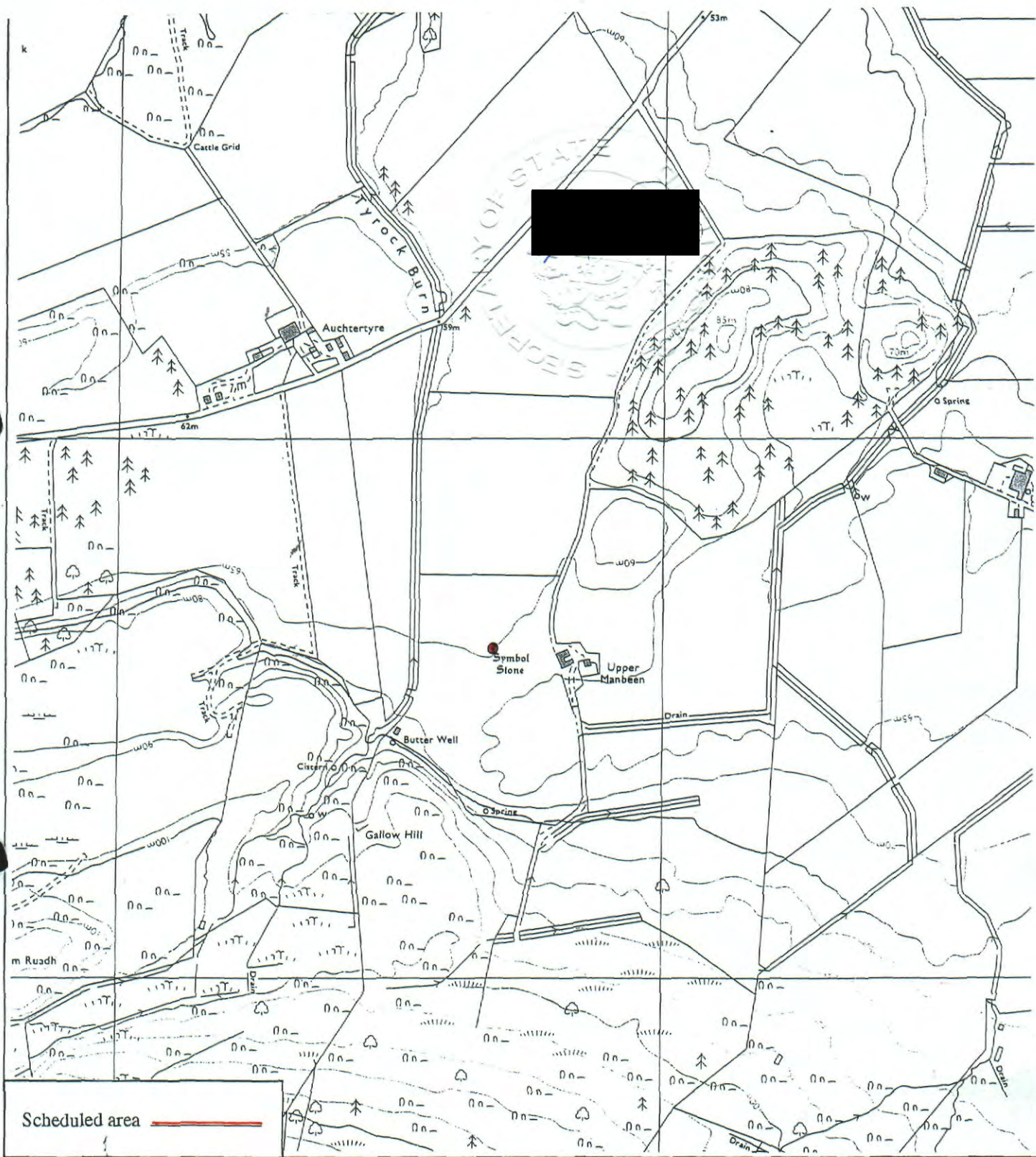


Solicitor, Edinburgh, Agent

MFA02277  
MOR 9 8 1 0 6

REGISTERS OF SCOTLAND  
GENERAL REGISTER OF SASINES  
COUNTY OF MORAY  
FICHE 106 FRAME 1  
PRESENTED & RECORDED ON 19 MAY 1998

This is the plan referred to in the entry in the Schedule affecting Upper Manbeen, symbol stone, dated 23 February 1998 and is signed as relative thereto.



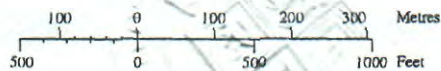
Upper Manbeen, symbol stone

Elgin Parish



Sheet: NJ15NE

Scale 1:10,000



© Crown copyright reserved