

MOR

THE ANCIENT MONUMENTS AND
ARCHAEOLOGICAL AREAS ACT 1979

23
YEARLY RATING No
- 637

Entry in the Schedule of Monuments

23

24

1998

Re: The Monument known as
Standing Stones of Urquhart, stone circle
550m NE of Innesmill

in the Parish of Urquhart and
County of Moray


Search Sheet No: 143

Solicitor
to the
Secretary of State
for Scotland
Victoria Quay
Edinburgh


MFA07881

THE ANCIENT MONUMENTS AND ARCHAEOLOGICAL AREAS ACT 1979
ENTRY IN THE SCHEDULE OF MONUMENTS

The monument known as Standing Stones of Urquhart, stone circle 550m NE of Innesmill comprises the remains of a stone circle of the Neolithic period or the Bronze Age. The area to be scheduled measures a maximum of 50m N-S by 55m E-W to include the visible stones, the area that would originally have been occupied by the circle when complete, and features, associated with the erection and use of the circle, which may lie in the vicinity. The monument, which lies in the Parish of Urquhart and the County of Moray as shown outlined in red on the Plan annexed and executed as relative hereto and which forms part of

 is hereby included in the Schedule of Monuments appearing to the Secretary of State for Scotland to be of national importance compiled and maintained by him under section 1(1) of the Ancient Monuments and Archaeological Areas Act 1979.


Given under the Seal of the Secretary of State for Scotland.


Assistant Secretary.

Date 7 December 1998

Historic Scotland
Longmore House
Salisbury Place
EDINBURGH
EH9 1SH

Register on behalf of the Secretary of State for Scotland in the Register of the County of Moray.


Solicitor, Edinburgh, Agent

MUR 99

36

MFA08081

REGISTERS OF SCOTLAND ^{3D}
GENERAL REGISTER OF SASINES
COUNTY OF MORAY
FICHE 36 FRAME 11
PRESENTED & RECORDED ON

23 FEB 1999

This is the plan referred to in the entry in the Schedule affecting Standing Stones of Urquhart, stone circle 550m NE of Innesmill, dated 7 December 1998 and is signed as relative thereto.

