


MOR

THE ANCIENT MONUMENTS AND
ARCHAEOLOGICAL AREAS ACT 1979



Entry in the Schedule of Monuments

918
~~33~~
230

2000

Re: The Monument known as
Pitchroy, stone circle 240m NNW of

in the Parish of Knockando and
County of Moray

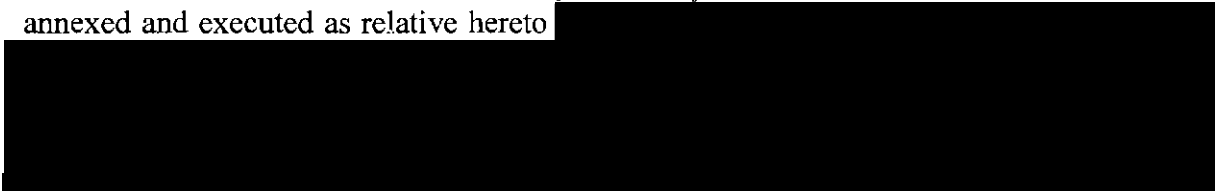
Search Sheet No: 7206

Historic Scotland
Longmore House
Salisbury Place
Edinburgh

MFA10260

THE ANCIENT MONUMENTS AND ARCHAEOLOGICAL AREAS ACT 1979
ENTRY IN THE SCHEDULE OF MONUMENTS

The monument known as Pitchroy, stone circle 240m NNW of comprises a stone circle of prehistoric date within a field approximately 240m NNE of Pitchroy. The area to be scheduled is a circle 30m in diameter centred between the two surviving stones, to include the remains of the stone circle and an area around in which traces of activities associated with the construction and use of the monument may survive. The monument, which lies in the Parish of Knockando and the County of Moray as shown outlined in red on the Plan annexed and executed as relative hereto




is hereby included in the Schedule of Monuments appearing to the Scottish Ministers to be of national importance compiled and maintained by them under section 1(1) of the Ancient Monuments and Archaeological Areas Act 1979.

Subscribed by Frank James Lawrie, Director of Heritage Policy with Historic Scotland, being an officer of the Scottish Ministers at Edinburgh on the 9th day of November Two thousand, before this witness Lesley Macdonald, of Longmore House, Salisbury Place, Edinburgh.



Witness



Director of Heritage Policy

Register on behalf of the Scottish Ministers in the Register of the County of Moray.



An Officer of the Scottish Ministers

MFA10868

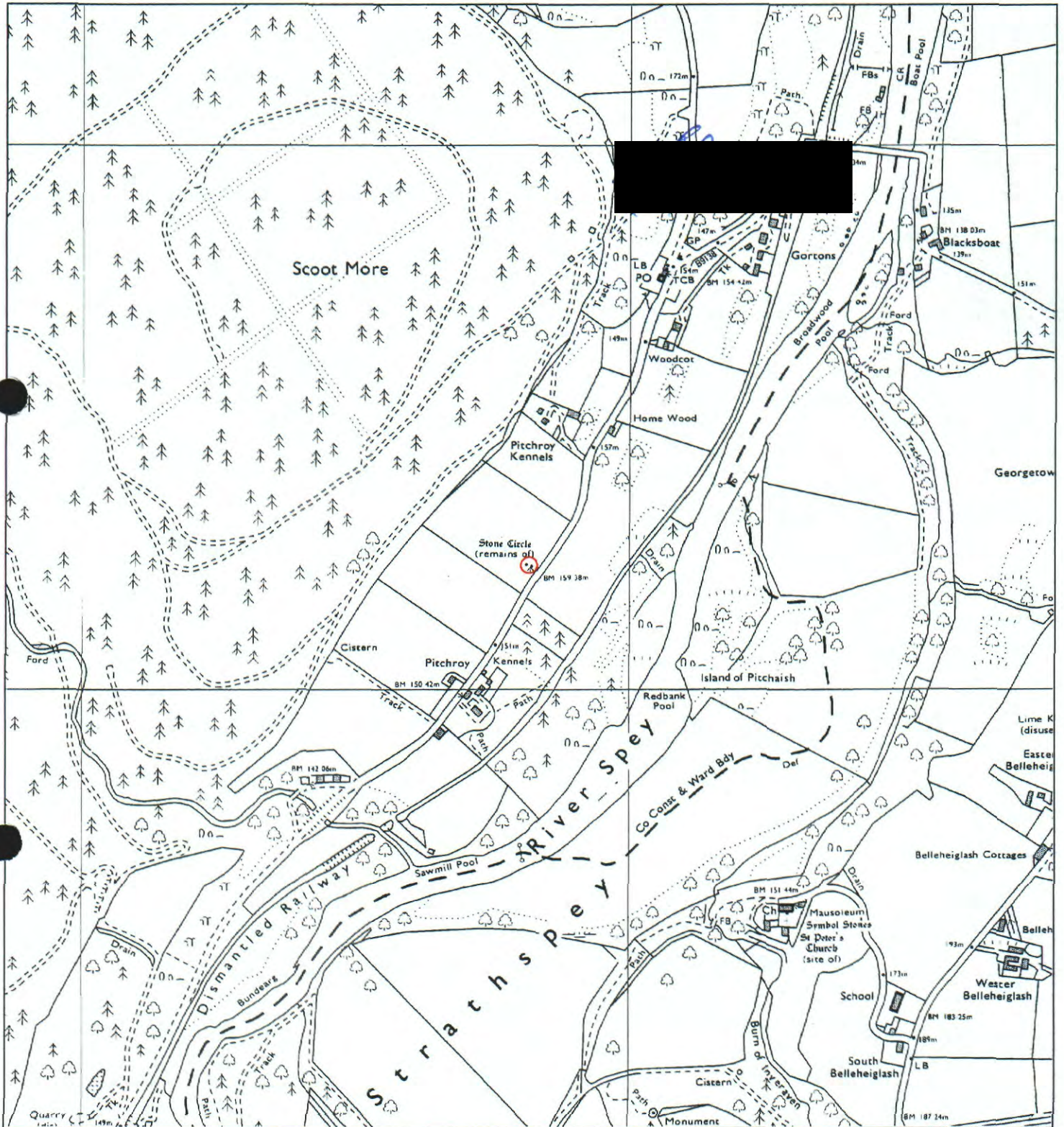
MOR 01 63,

REGISTERS OF SCOTLAND
GENERAL REGISTER OF SASINES
COUNTY OF MORAY
FICHE 63 FRAME 14
PRESENTED & RECORDED ON

- 8 MAR 2001

124

*This is the plan referred to in the entry in the Schedule affecting
 *Pitchroy, stone circle 240m NNE of,
 dated: 9 November 2000 and is signed as relative thereto.



Pitchroy, stone circle 240m NNE of
 Knockando Parish

Scheduled Area



MapSheet: NJ13NE

Scale 1:10,000

100 0 100 200 300 400 500 Meters

This map is reproduced from the OS map by Historic Scotland with the permission of The Controller of Her Majesty's Stationery Office. © Crown copyright. Unauthorised reproduction infringes Crown Copyright and may lead to prosecution or civil proceedings. Licence No. GD 03135G0014.