

THE ANCIENT MONUMENTS AND
ARCHAEOLOGICAL AREAS ACT 1979

Entry in the Schedule of Monuments

1998

Re: The Monument known as
Dalmahoy Hill, fort

in the Parish of Ratho and
County of Midlothian

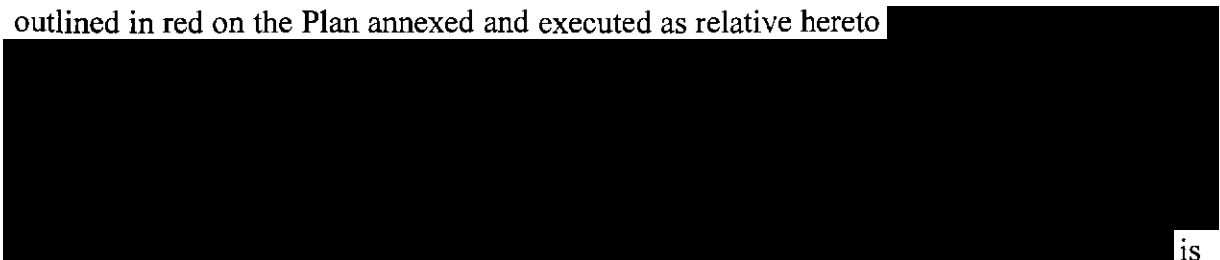
Search Sheet No: 12133

Solicitor
to the
Secretary of State
for Scotland
Victoria Quay
Edinburgh

MFA07281

THE ANCIENT MONUMENTS AND ARCHAEOLOGICAL AREAS ACT 1979
ENTRY IN THE SCHEDULE OF MONUMENTS

The monument known as Dalmahoy Hill, fort comprises a fort of prehistoric and early medieval date, visible as a series of upstanding earthworks and walls. The area to be scheduled comprises the remains described and an area around them within which related material may be expected to be found. It is irregular in shape with maximum dimensions of 650m between its N and S-most points, and 700m between its E and W-most points. The monument, which lies in the Parish of Ratho and the County of Midlothian as shown outlined in red on the Plan annexed and executed as relative hereto



is hereby included in the Schedule of Monuments appearing to the Secretary of State for Scotland to be of national importance compiled and maintained by him under section 1(1) of the Ancient Monuments and Archaeological Areas Act 1979.

Given under the Seal of the Secretary of State for Scotland.



Assistant Secretary
Date 9 October 1998

Historic Scotland
Longmore House
Salisbury Place
EDINBURGH
EH9 1SH

Register on behalf of the Secretary of State for Scotland in the Register of the County of Midlothian.

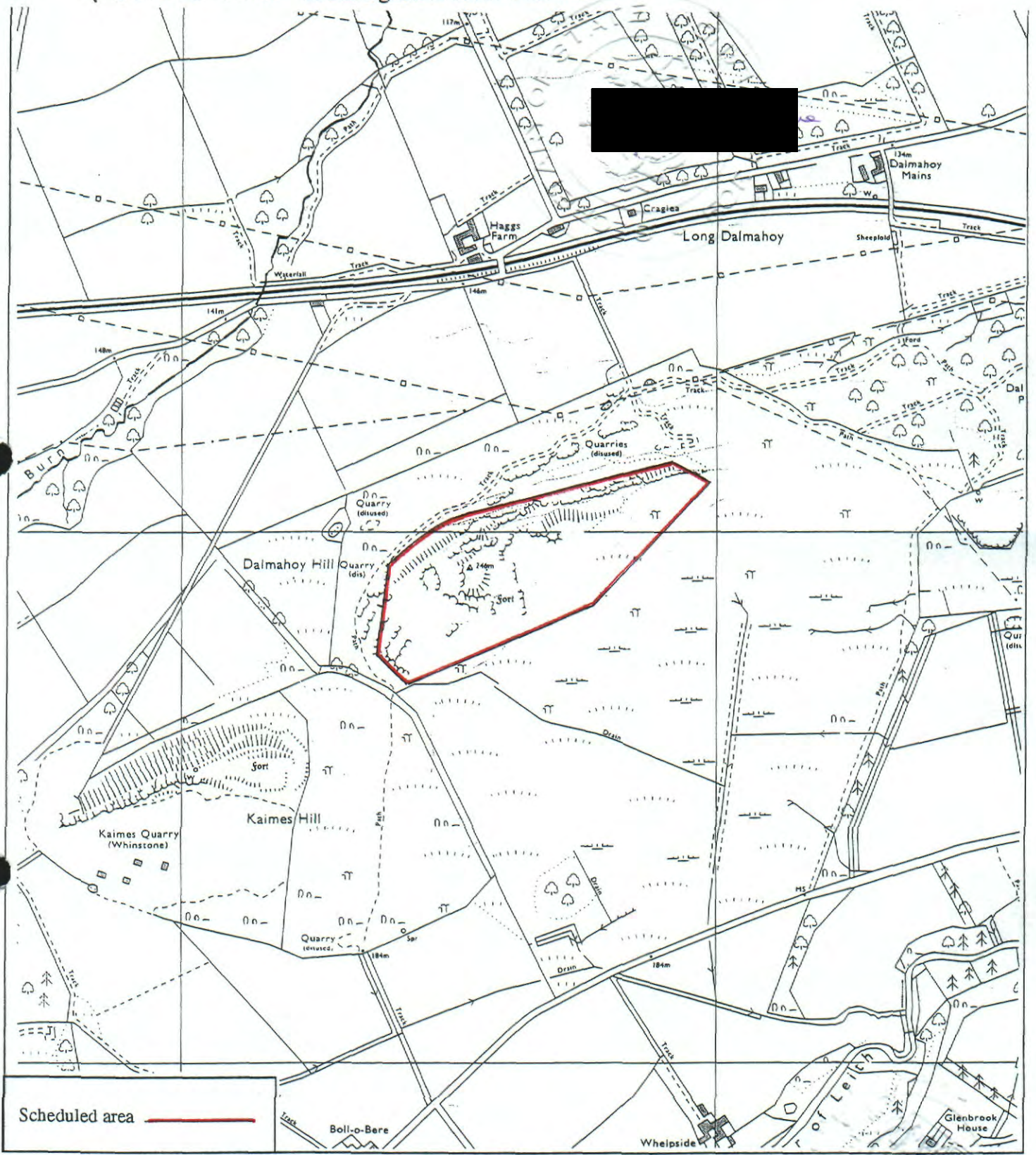



Solicitor, Edinburgh, Agent

MFA07381

REGISTERS OF SCOTLAND
GENERAL REGISTER OF SASINES
COUNTY OF MIDLOTHIAN
FICHE 262 FRAME 1
PRESENTED AND RECORDED ON 3 FEB 1999

This is the plan referred to in the entry in the Schedule affecting Dalmahoy Hill, fort, dated 9 October 1998 and is signed as relative thereto.



Dalmahoy Hill, fort

Ratho Parish

↑
N

Sheet: NT16NW

Scale 1:10,000

100 0 100 200 300 Metres
500 0 500 1000 Feet

© Crown copyright reserved