

8

NA MA

THE ANCIENT MONUMENTS AND
ARCHAEOLOGICAL AREAS ACT 1979

20 APR 1995	
J16803	
NO.	
FEE	£22.00

Entry in the Schedule of Monuments

1995

Re: The Monument known as
Camp Wood, fort

in the Parish of Newbattle and
County of Midlothian

[Handwritten signature]

Search Sheet No: 130

[Handwritten signature]
FAS 7333

Solicitor
to the
Secretary of State
for Scotland
New St Andrew's House
Edinburgh

THE ANCIENT MONUMENTS AND ARCHAEOLOGICAL AREAS ACT 1979
ENTRY IN THE SCHEDULE OF MONUMENTS

The monument known as Camp Wood, fort comprises the remains of a hillfort of prehistoric date represented by a series of earthworks. The area to be scheduled encompasses the visible features and an area around them in which traces of associated activity may be expected to survive. It is sub-circular with maximum dimensions of 180m NNE-SSW by 120m. The monument, which lies in the Parish of Newbattle and the County of Midlothian as shown outlined in red on the Plan annexed and executed as relative hereto and which



is hereby included in the Schedule of Monuments appearing to the Secretary of State for Scotland to be of national importance compiled and maintained by him under section 1(1) of the Ancient Monuments and Archaeological Areas Act 1979.

Given under the Seal of the Secretary of State for Scotland.



Assistant Secretary
Date 21 FEBRUARY 1995

Historic Scotland
Longmore House
Salisbury Place
Edinburgh
EH9 1SH

Register on behalf of the Secretary of State for Scotland in the Register of the County of Midlothian.



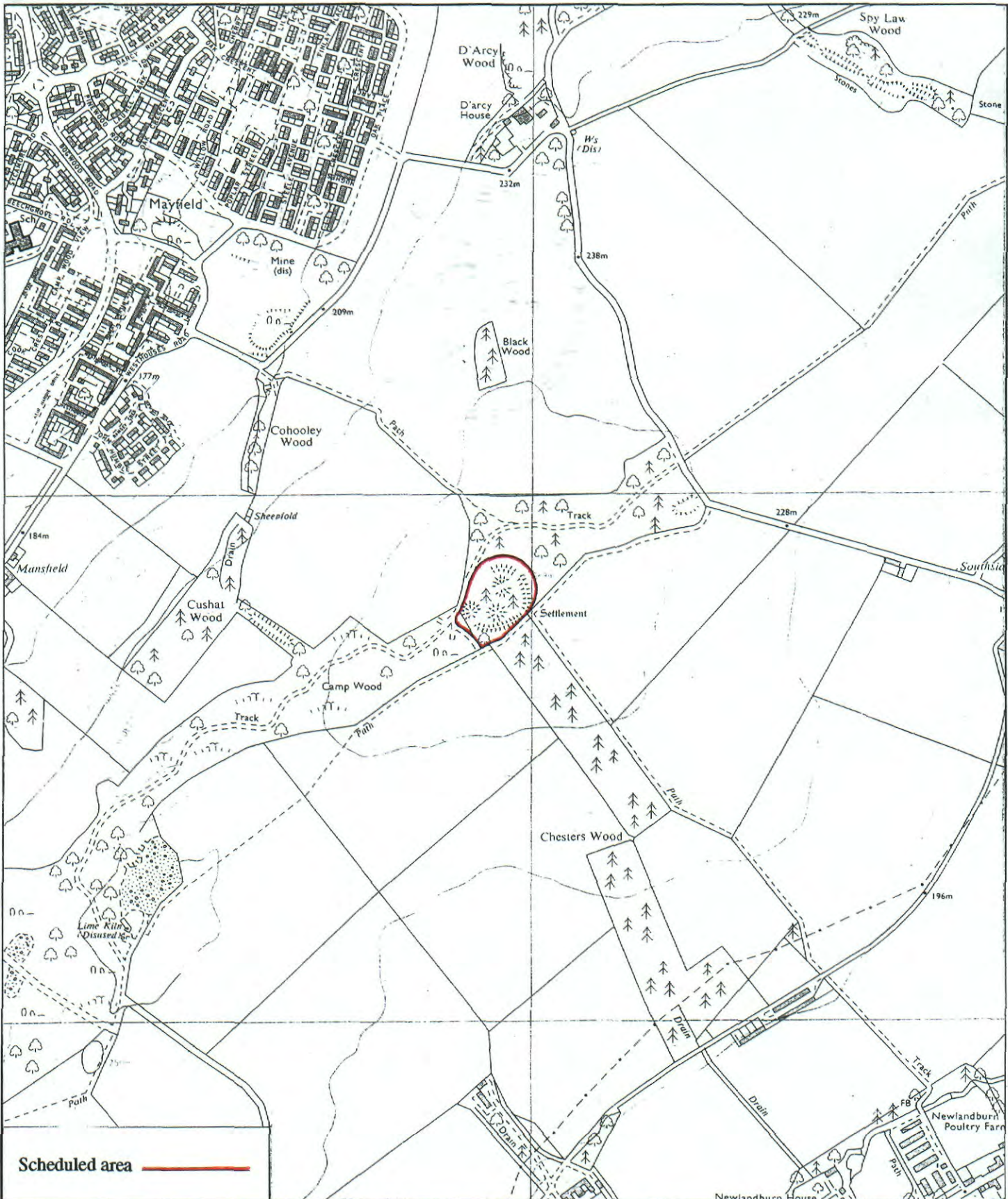
Solicitor, Edinburgh, Agent

MID 9 5 1 0 3 7

MFA01441

REGISTERS OF SCOTLAND
GENERAL REGISTER OF SASINES
COUNTY OF MIDLOTHIAN
Fiche1037..... Frame4.....
Presented and Recorded on 26 APR 1995


4



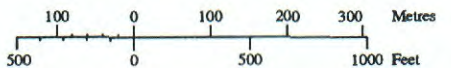
Scheduled area ———

Camp Wood, fort

Newbattle Parish


N
 Sheet: NT36SE

Scale 1:10,000


 500 0 100 200 300 Metres
 500 0 500 1000 Feet

© Crown copyright reserved