


THE ANCIENT MONUMENTS AND  
ARCHAEOLOGICAL AREAS ACT 1979



67 ~~84~~

Entry in the Schedule of Monuments

S32049748302

Ms 88 vol 1

2002

Re: The Monument known as  
Liberton, standing stone, E end of  
Ravenswood Avenue

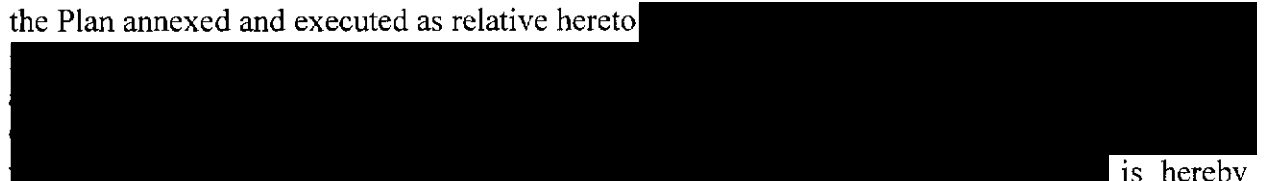
in the Parish of Edinburgh and  
County of Midlothian

Search Sheet No: 156373

Historic Scotland  
Longmore House  
Salisbury Place  
Edinburgh

THE ANCIENT MONUMENTS AND ARCHAEOLOGICAL AREAS ACT 1979  
ENTRY IN THE SCHEDULE OF MONUMENTS

The monument known as Liberton, standing stone, E end of Ravenswood Avenue comprises a prehistoric standing stone. The stone is set into the pavement on the NW side of the cul-de-sac at the E end of Ravenswood Avenue and is surrounded by metal railings. The area to be scheduled is a circle of 0.70m in diameter, centred on the middle of the standing stone and including only the stone. The metal railings are excluded from the scheduling. The monument, which lies in the Parish of Edinburgh and the County of Midlothian as shown outlined in red on the Plan annexed and executed as relative hereto



is hereby included in the Schedule of Monuments appearing to the Scottish Ministers to be of national importance compiled and maintained by them under section 1(1) of the Ancient Monuments and Archaeological Areas Act 1979.

Subscribed by Sheenagh Adams, Director of Heritage Policy with Historic Scotland, being an officer of the Scottish Ministers at Edinburgh on the 19th day of December Two thousand and two, before this witness Lesley Macdonald, of Longmore House, Salisbury Place, Edinburgh.



Director of Heritage Policy

Register on behalf of the Scottish Ministers in the Register of the County of Midlothian.

An Officer of the Scottish Ministers

MFA14890.112

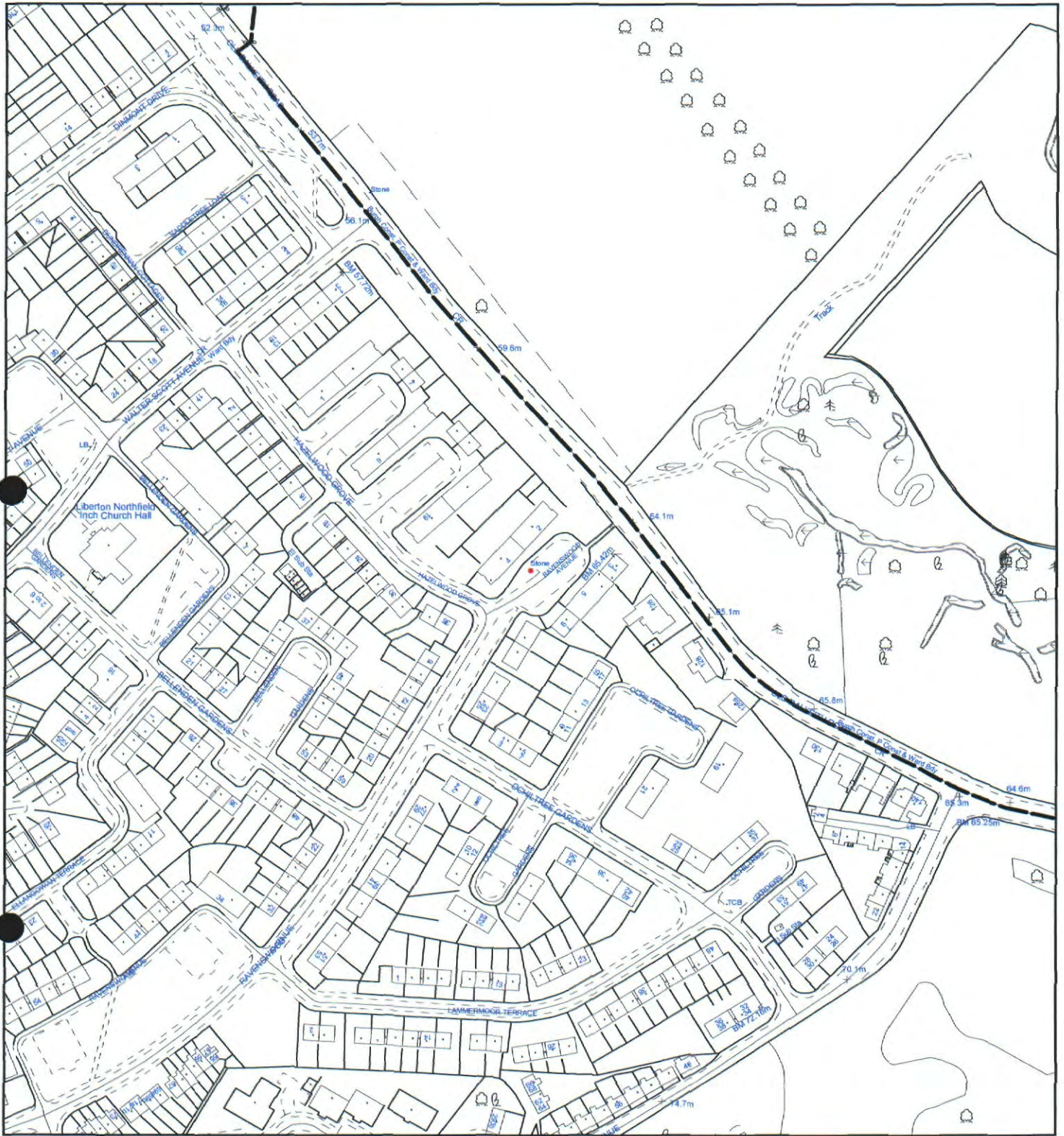
REGISTERS OF SCOTLAND  
GENERAL REGISTER OF SASINES  
COUNTY OF MIDLOTHIAN  
FICHE 133  
PRESENTED AND RECORDED ON

07 FEB 2003

MID 03 . . . 133

14

This is the plan referred to in the entry in the Schedule affecting Liberton, standing stone, E end of Ravenswood Avenue, dated: 19/12/02 and is signed as relative thereto.



Liberton, standing stone,  
E end of Ravenswood Avenue


Edinburgh Parish

Scheduled Area



MapSheet: NT27SE

Scale 1:2,500



This map is reproduced from the OS map by Historic Scotland with the permission of The Controller of Her Majesty's Stationery Office, © Crown copyright. Unauthorised reproduction infringes Crown Copyright and may lead to prosecution or civil proceedings. Licence No. GD 03135G0014.