

KRF

THE ANCIENT MONUMENTS AND
ARCHAEOLOGICAL AREAS ACT 1979

15 DEC 2003
YEARLY RUNNING No.
776

? 11689 65-300

Entry in the Schedule of Monuments

S31894455403



2003

Re: The Monument known as
Buittle Castle

in the Parish of Buittle and
County of Stewartry of Kirkcudbright


Scan only

Search Sheet No: 3454
5103

Historic Scotland
Longmore House
Salisbury Place
Edinburgh


THE ANCIENT MONUMENTS AND ARCHAEOLOGICAL AREAS ACT 1979
ENTRY IN THE SCHEDULE OF MONUMENTS

The monument known as Buittle Castle, comprises Buittle Castle, which is medieval in date and is visible as earthworks and an upstanding ruin. The monument is situated on the W bank of the Water of Urr, at about 10m OD. It is partially in scrub, short grass sward and in garden to the immediate E of Buittle Place towerhouse. The area to be scheduled comprises the remains described (excluding Buittle Place as it is occupied as a dwelling) and an area around it within which related archaeological material may be found. The postholes of existing fenceposts and timber structures, the extent of all existing archaeological excavation trenches, the upper 30cm of the surfaces of all existing paths and upper 50cm of the surfaces of all other existing hardstanding are excluded from the scheduling. The area is irregular with maximum dimensions of 230m from the south-west-most point to the north-east-most point, and 101m NNW-SSE. The monument, which lies in the Parish of Buittle and the County of Stewartry of Kirkcudbright as shown outlined in red on the Plan annexed and executed as relative hereto and which



is hereby included in the Schedule of Monuments appearing to the Scottish Ministers to be of national importance compiled and maintained by them under section 1(1) of the Ancient Monuments and Archaeological Areas Act 1979.

Subscribed by Sheenagh Adams, Director of Heritage Policy with Historic Scotland, being an officer of the Scottish Ministers at Edinburgh on the 11th day of November Two thousand and three, before this witness Lesley Macdonald, of Longmore House, Salisbury Place, Edinburgh.



Witness



Director of Heritage Policy

Register on behalf of the Scottish Ministers in the Register of the County of Stewartry of Kirkcudbright.



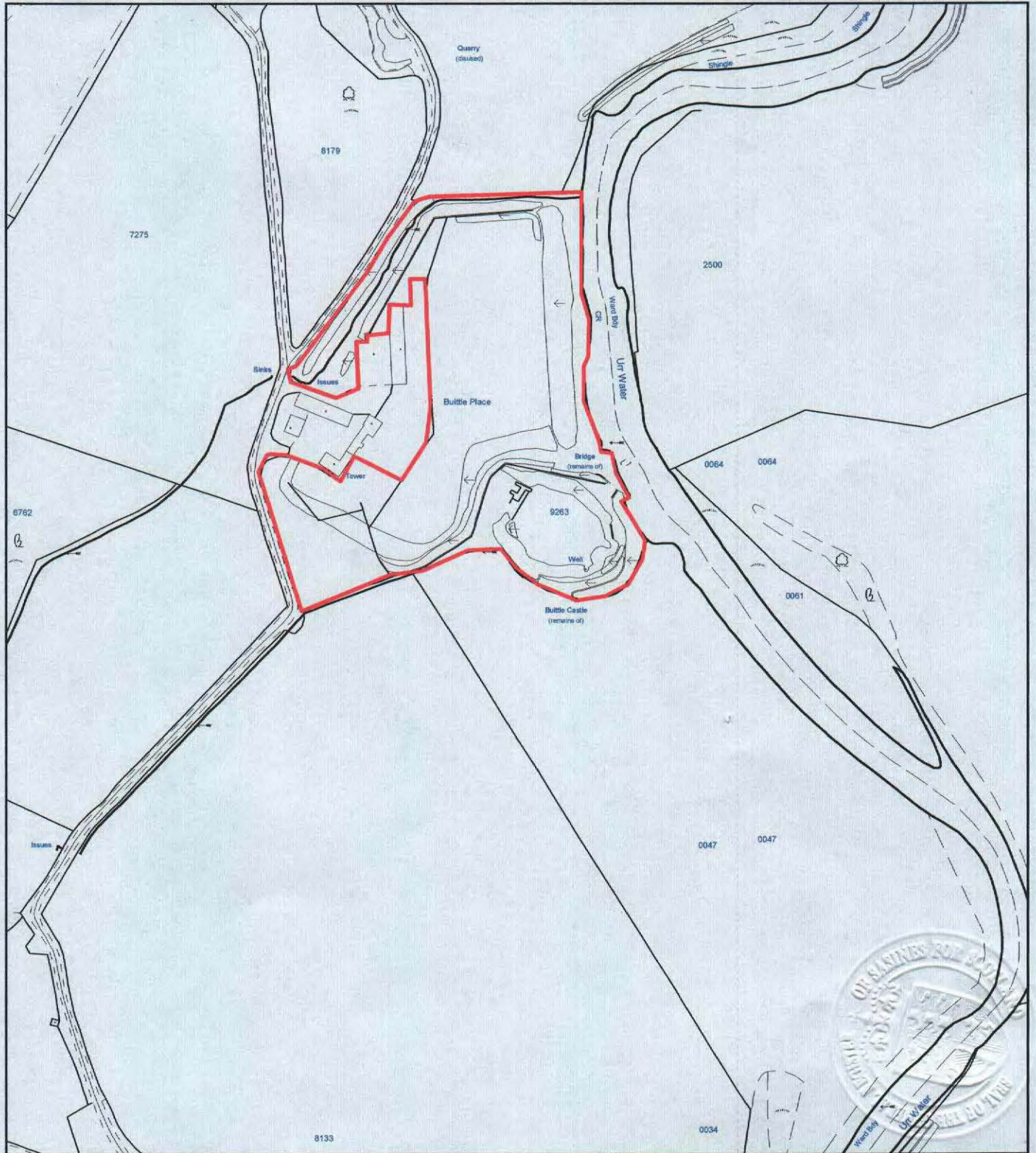
An Officer of the Scottish Ministers
REGISTER OF SCOTLAND
GENERAL REGISTER OF SASINES
COUNTY OF STEWARTRY OF KIRKCUDBRIGHT
FICHE 84 FRAME 13
PRESENTED AND RECORDED ON

MFA05592.103

KRX 0 3 8 4


15 DEC 2003 13

This is the plan referred to in the entry in the Schedule affecting Buittle Castle, dated: 11/11/03 and is signed as relative thereto.



Buittle Castle

Buittle Parish



Scheduled Area

N



MapSheet: NX86SW

Scale 1:2,500



This map is reproduced from the OS map by Historic Scotland with the permission of The Controller of Her Majesty's Stationery Office, © Crown copyright. Unauthorised reproduction infringes Crown Copyright and may lead to prosecution or civil proceedings. Licence No. GD 03135G0014.

KRW

203

THE ANCIENT MONUMENTS AND
ARCHAEOLOGICAL AREAS ACT 1979

Certificate of Exclusion from Schedule

15 DEC 2003
YEARLY RUNNING No.
775

? 11689 65-300

S31894455402

2003

6

Re: The Monument known as
Buittle Castle

in the Parish of Buittle and
County of Stewartry of Kirkcudbright

Search Sheet:

Scan only

Historic Scotland
Longmore House
Salisbury Place
Edinburgh