

KRK

THE ANCIENT MONUMENTS AND
ARCHAEOLOGICAL AREAS ACT 1979

Amended Entry in the Schedule of
Monuments

3606. L
422

1999
No.
584

1999

2 |

Re: The Monument known as Minnigaff,
Old Church

in the Parish of Minnigaff and
County of Stewartry of Kirkcudbright

Search Sheet No: 3606

Office of the Solicitor
to the
Scottish Executive
Victoria Quay
Edinburgh


FAS-0816

MFA05505


THE ANCIENT MONUMENTS AND ARCHAEOLOGICAL AREAS ACT 1979
AMENDED ENTRY IN THE SCHEDULE OF MONUMENTS

The entry in the Schedule of monuments appearing to the Scottish Ministers to be of national importance compiled and maintained by him under section 1(1) of the above Act in respect of the monument previously known as Minnigaff Old Church, church and cross slabs dated 10 May 1995 and recorded in the Division of the General Register of Sasines for the County of Stewartry of Kirkcudbright on 16 June 1995 and now to be known as Minnigaff, Old Church is hereby in accordance with the provisions of section 1(5) of the above Act amended to describe the area of the scheduled monument as rectangular measuring 28m E-W by 11m, to include the walls and two medieval stones. It also includes the land within 1m of the walls, but excludes any gravestones there. To the E the scheduled area extends to the top of the slope down to the Penkiln Burn. The area within the walls is included except those areas where burial rights still exist as shown delineated in red on the plan annexed and executed as relative hereto.

Subscribed by Frank James Lawrie, Director of Heritage Policy with Historic Scotland, being an officer of the Scottish Ministers at Edinburgh on the 18 day of August Nineteen hundred and ninety-nine, before this witness Lesley Macdonald, of Longmore House, Salisbury Place, Edinburgh.




Witness



Director of Heritage Policy

Register on behalf of the Scottish Ministers in the Register of the County of Stewartry of Kirkcudbright.



Solicitor, Edinburgh, Agent

MFA05705

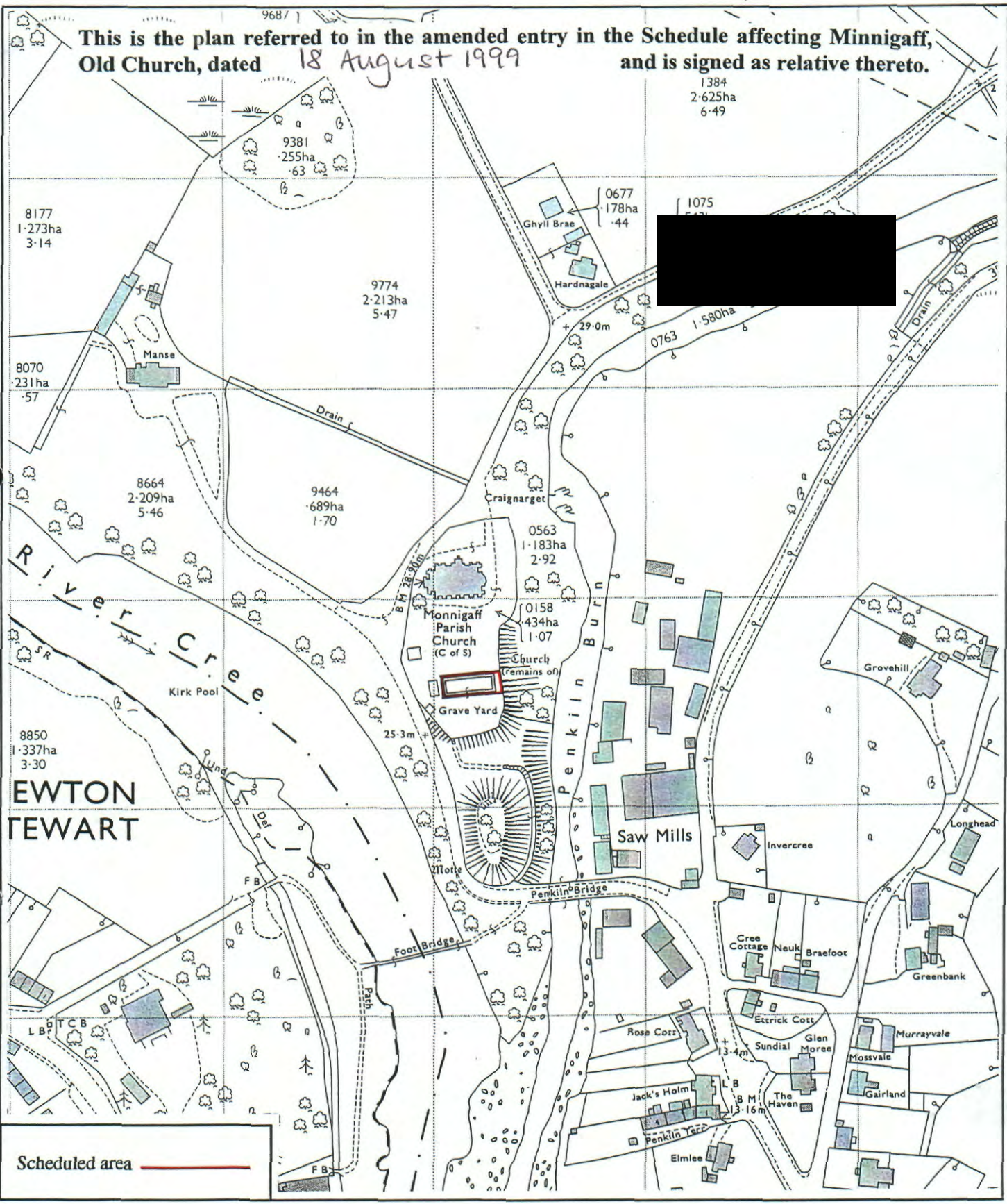
KRK 99 45

REGISTERS OF SCOTLAND
GENERAL REGISTER OF SASINES
COUNTY OF STEWARTRY OF KIRKCUDBRIGHT
FICHE 45 FRAME 9
PRESENTED & RECORDED ON 17 SEP 1999

Handwritten scribbles and the number 9.

This is the plan referred to in the amended entry in the Schedule affecting Minnigaff, Old Church, dated *18 August 1999*, and is signed as relative thereto.

1384
2.625ha
6.49



Scheduled area —

Minnigaff, Old Church

Minnigaff Parish

↑
N

Sheet: NX4166

Scale 1:2500

0 20 40 60 80 100 Metres
0 100 200 300 Feet

© Crown copyright reserved

KRK 99 45

10