

13

4081

20 SEP 1995	
No.	1213
FEE	£25.00

THE ANCIENT MONUMENTS AND
ARCHAEOLOGICAL AREAS ACT 1979

Entry in the Schedule of Monuments

1995


Re: The Monument known as
Glenroan (or Glengappock) Mote, fort
in the Parish of Crossmichael and
County of Stewartry of Kirkcudbright

Search Sheet No: 4081

Solicitor
to the
Secretary of State
for Scotland
New St Andrew's House
Edinburgh Inc 7333


THE ANCIENT MONUMENTS AND ARCHAEOLOGICAL AREAS ACT 1979
ENTRY IN THE SCHEDULE OF MONUMENTS

The monument known as Glenroan (or Glengapock) Mote, fort comprises a hillfort of Iron Age date. The fort displays at least two phases of construction. The area to be scheduled is circular, 115m in diameter, to include the whole hilltop, including the two phases of fortified enclosure and all associated ramparts, walls and ditches. The monument, which lies in the Parish of Crossmichael and the County of Stewartry of Kirkcudbright as shown outlined in red on the Plan annexed and executed as relative hereto



is hereby included in the Schedule of Monuments appearing to the Secretary of State for Scotland to be of national importance compiled and maintained by him under section 1(1) of the Ancient Monuments and Archaeological Areas Act 1979.

Given under the Seal of the Secretary of State for Scotland.



Assistant Secretary
Date 4 JULY 1995

Historic Scotland
Longmore House
Salisbury Place
EDINBURGH
EH9 1SH

Register on behalf of the Secretary of State for Scotland in the Register of the County of Stewartry of Kirkcudbright.

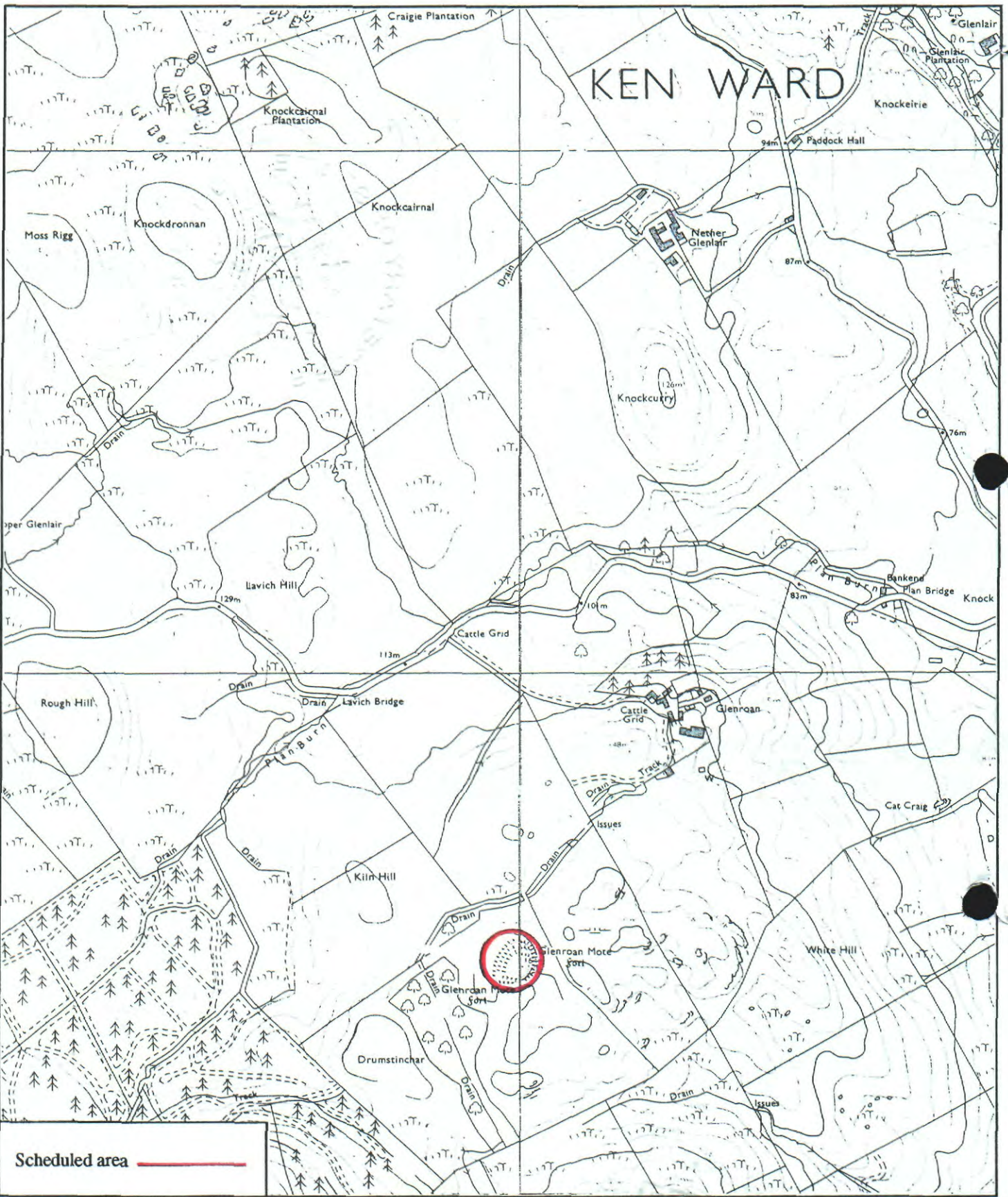


Solicitor, Edinburgh, Agent

MFA00348

REGISTERS OF SCOTLAND
GENERAL REGISTER OF SASINES
COUNTY OF THE STEWARTRY OF KIRKCUDBRIGHT
Fiche 181 Frame 4
Presented and Recorded on 20 SEP 1995

KRK 9 5 1 0 1



Glenroan (or Glengappock) Mote, fort

Crossmichael Parish

↑
N

Sheet: NX77SW
&NX77SE

Scale 1:10,000

500 0 100 200 300 Metres
500 0 500 1000 Feet

© Crown copyright reserved

NRK 95 181