

2854 $\frac{K}{276} \frac{86}{385}$

1400

(page 1 of 5)

THE ANCIENT MONUMENTS AND
ARCHAEOLOGICAL AREAS ACT 1979

13 JUN 1996
YEARLY RUNNING NO.
02159

Entry in the Schedule of Monuments

1996

Re: The Monument known as
The Nine Stanes, Mulloch Wood, stone
circle 650m NW of The Garroll

in the Parish of Banchory-Ternan and
County of Kincardine

9


Search Sheet No: 2854

Solicitor
to the
Secretary of State
for Scotland
New St Andrew's House
Edinburgh

MFA01555


THE ANCIENT MONUMENTS AND ARCHAEOLOGICAL AREAS ACT 1979
ENTRY IN THE SCHEDULE OF MONUMENTS

The monument known as 'The Nine Stanes, Mulloch Wood, stone circle 650m NW of The Garroll comprises a well preserved recumbent stone circle lying in a clearing in a conifer plantation. The circle is flattened to the S, where the recumbent is situated, and measures 17m by 14m. There are eight stones, plus the recumbent and its flankers. The area to be scheduled is circular, centred on the stone circle, measuring 40m in diameter, to include the visible remains and any other features associated with the monument that may survive in the vicinity. The monument, which lies in the Parish of Banchory-Ternan and the County of Kincardine as shown outlined in red on the Plan annexed and executed as relative hereto



is hereby included in the Schedule of Monuments appearing to the Secretary of State for Scotland to be of national importance compiled and maintained by him under section 1(1) of the Ancient Monuments and Archaeological Areas Act 1979.

Given under the Seal of the Secretary of State for Scotland.




Assistant Secretary

Date 6 February 1996

Historic Scotland
Longmore House
Salisbury Place
EDINBURGH
EH9 1SH

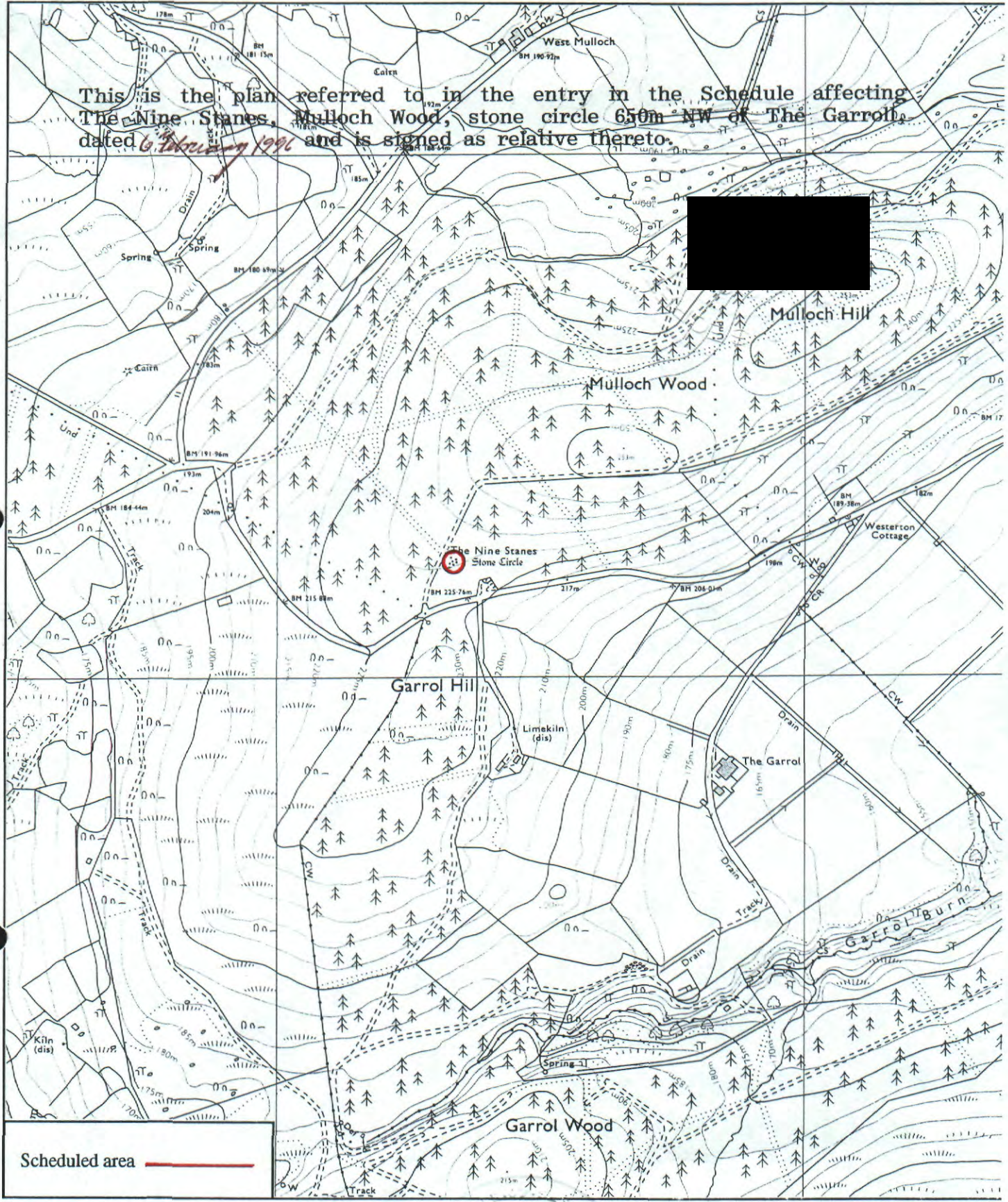
Register on behalf of the Secretary of State for Scotland in the Register of the County of Kincardine.



Solicitor, Edinburgh, Agent

REGISTERS OF SCOTLAND
GENERAL REGISTER OF SASINES
COUNTY OF KINCARDINE
Fiche... 183... Frame...
13 JUN 1996

This is the plan referred to in the entry in the Schedule affecting The Nine Stanes, Mulloch Wood, stone circle 650m NW of The Garroll, dated 6 February 1991 and is signed as relative thereto.



Scheduled area ———

**The Nine Stanes, Mulloch Wood,
stone circle 650m NW of The Garroll**

Banchory-Ternan Parish

Sheet: NO79SW

Scale 1:10,000

© Crown copyright reserved