

THE ANCIENT MONUMENTS AND
ARCHAEOLOGICAL AREAS ACT 1979

12277 ⁷⁰/₁₅₂ /

26 APR 2001	YEARLY RUNNING NO. 532
-------------	---------------------------

Entry in the Schedule of Monuments

KNC
10
12
2010

2001

Re: The Monument known as
Eslie, stone circle 550m ESE of


in the Parish of Banchory-Ternan and
County of Kincardine

Search Sheet No: 12277

Historic Scotland
Longmore House
Salisbury Place
Edinburgh


THE ANCIENT MONUMENTS AND ARCHAEOLOGICAL AREAS ACT 1979
ENTRY IN THE SCHEDULE OF MONUMENTS

The monument known as Eslie, stone circle 550m ESE of comprises the remains of a recumbent stone circle on a gentle south-facing slope. The circle measures 12.5m in diameter and there are five upright stones, one of which is beside what is likely to be the fallen recumbent. There is a probable ring-cairn in the centre measuring approximately 8.5m in diameter. The area to be scheduled is a circle 40m in diameter centred on the centre of the circle, to include the remains of the stone circle and ring cairn, and an area around in which traces of activities associated with the construction and use of the monument may survive. The monument, which lies in the Parish of Banchory-Ternan and the County of Kincardine as shown outlined in red on the Plan annexed and executed as relative hereto



is hereby included in the Schedule of Monuments appearing to the Scottish Ministers to be of national importance compiled and maintained by them under section 1(1) of the Ancient Monuments and Archaeological Areas Act 1979.

Subscribed by Frank James Lawrie, Director of Heritage Policy with Historic Scotland, being an officer of the Scottish Ministers at Edinburgh on the 13th day of February Two thousand and one, before this witness Lesley Macdonald, of Longmore House, Salisbury Place, Edinburgh.



Witness



Director of Heritage Policy

Register on behalf of the Scottish Ministers in the Register of the County of Kincardine.



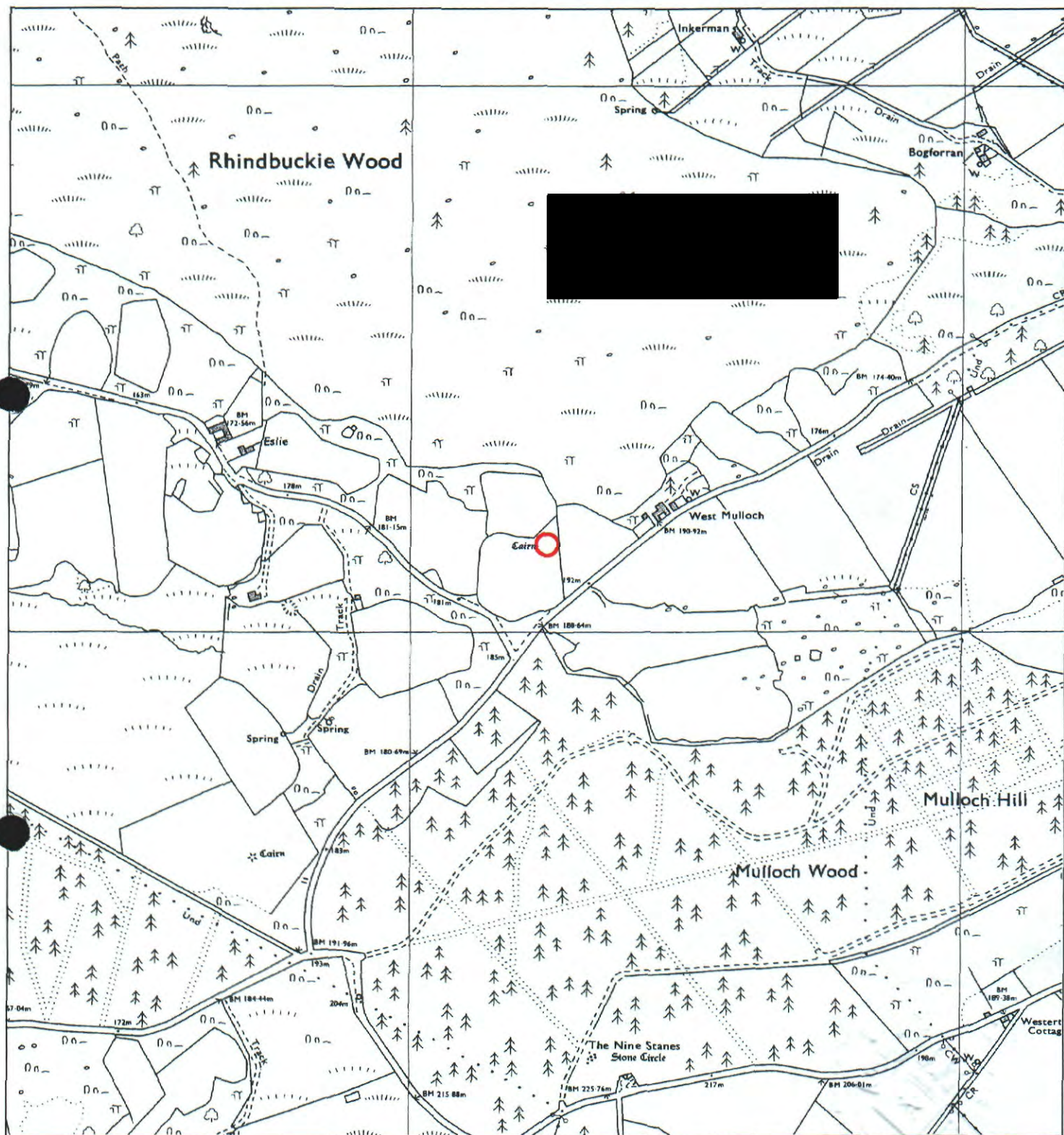
An Officer of the Scottish Ministers

MFA06188

REGISTERS OF SCOTLAND
GENERAL REGISTER OF SASINES
COUNTY OF KINCARDINE
FICHE 32 FRAME 42
PRESENTED & RECORDED ON

26 APR 2001

This is the plan referred to in the entry in the Schedule affecting
 Eslie, stone circle 550m ESE of,
 dated: 13 February 2001 and is signed as relative thereto.



Eslie, stone circle 550m ESE of
 Banchory-Ternan Parish

Scheduled Area



MapSheet: NO79SW

Scale 1:10,000

100 0 100 200 300 400 500 Meters

This map is reproduced from the OS map by Historic Scotland with the permission of The Controller of Her Majesty's Stationery Office. © Crown copyright. Unauthorised reproduction infringes Crown Copyright and may lead to prosecution or civil proceedings. Licence No. GD 03135G0014.